

# THE NATURE'S BOUNTY<sup>®</sup> CO.

February 27, 2017

SENT VIA EMAIL

Mr. William Mannix  
Town of Islip  
Office of Economic Development  
40 Nassau Avenue  
Islip, NY 11751

Re: Town of Islip Application for Financial Assistance

Dear Bill:

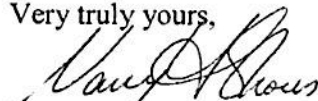
As per my letter of February 24, 2017, we have now received the information requested on page 15 of our Application for Financial Assistance regarding Fringe Benefits. This information is as follows:

<u>Category of Jobs to be Retained or Created</u>	<u>Average Fringe Benefits or Range of Fringe Benefits</u>
Salary Wage Earners	\$10,513.61
Commission Wage Earners	9,463.03
Hourly Wage Earners	7,272.04

Please add these figures to our application form.

If you have any questions or require any additional information, please contact me at 631-200-4426.

Very truly yours,



Nancy G. Shores  
Vice President of Real Estate &  
Deputy General Counsel

cc: John Walser

WELLNESS  
STARTS  
HERE

2100 Smithtown Ave,  
Ronkonkoma, NY 11779  
[www.naturesbountyco.com](http://www.naturesbountyco.com)

P 631 200 5493  
F 631 200 2153  
E [agolden@nbty.com](mailto:agolden@nbty.com)

THE NATURE'S BOUNTY co.

February 24, 2017

SENT VIA UPS NEXT DAY

Mr. William Mannix  
Town of Islip  
Office of Economic Development  
40 Nassau Avenue  
Islip, NY 11751

Re: Town of Islip Application for Financial Assistance

Dear Bill:

Enclosed please find our Financial Assistance application along with supporting documentation.

As we discussed, the application for the property at 4320 Veterans Highway may have to be a separate application as we intend to extend our current lease there. We will supplement the information with regard to the amounts for fringe benefits next week and we will submit the RP-485-b forms at a later date.

Please review the enclosed. As always your assistance is greatly appreciated.


If you have any questions or require any additional information, please contact me at 631-200-4426.

Very truly yours,



Nancy G. Shores  
Vice President of Real Estate &  
Deputy General Counsel

Enclosures



**Town of Islip Industrial Development Agency**

**40 Nassau Ave, Islip, New York**

**Office - 631-224-5512/Fax - 631-224-5532**

**www.IslipIDA.com**

**APPLICATION FOR FINANCIAL ASSISTANCE**

DATE: 2/17/2017

APPLICATION OF: The Nature's Bounty Co., Inc.  
Name of Owner and/or User of Proposed Project

ADDRESS: 2100 Smithtown Avenue  
Ronkonkoma, NY 11779

Type of Application: ☐ Tax-Exempt Bond ☐ Taxable Bond  
☒ Straight Lease ☐ Refunding Bond

## APPLICANT INSTRUCTIONS

- In order for the Town of Islip IDA Application to be reviewed in a timely manner, it must be complete. All questions must be answered and all required attachments must be included.
- Use "None" or "Not Applicable" where necessary
- All applicants must submit an original and two (2) copies of all documents to the Agency
- All applications must be accompanied by a \$1,000 non-refundable application fee made out to the **Town of Islip Industrial Development Agency**, and a \$500 non-refundable fee made out to the **Town of Islip** for the EAF Review, which is required by the State Environmental Quality Review Act (SEQRA). *If the project has already undergone a SEQRA review during the preview process, then applicant can submit the completed EAF in lieu of the fee*

## APPLICANT CHECKLIST

- I have completed all sections of the application
- I have signed and notarized the Certification Section (Part IX)
- I have signed Schedule A regarding the Fee Structure for all IDA transactions
- I have attached all company financial information required by Part VIII
- I have completed and signed the Environmental Assessment Form required by SEQRA (if the project has already undergone SEQRA review, submit completed EAF)
- I have completed Form RP485-b as required by Real Property Tax Law
- I have submitted the original and two (2) copies of all application materials to the Agency for review
- I have submitted an application fee check for \$1000 payable to the **Town of Islip IDA**
- I have submitted a \$500 check payable to the **Town of Islip** for the SEQRA review, or the completed EAF



## INDEX

<b>PART I</b>	<b>OWNER AND USER DATA</b>
<b>PART II</b>	<b>OPERATION AT CURRENT LOCATION</b>
<b>PART III</b>	<b>PROJECT DATA</b>
<b>PART IV</b>	<b>PROJECT COSTS AND FINANCING</b>
<b>PART V</b>	<b>PROJECT BENEFITS</b>
<b>PART VI</b>	<b>EMPLOYMENT DATA</b>
<b>PART VII</b>	<b>REPRESENTATIONS, CERTIFICATIONS AND INDEMNIFICATION</b>
<b>PART VIII</b>	<b>SUBMISSION OF MATERIALS</b>
EXHIBIT A	Proposed PILOT Schedule
SCHEDULE A	Agency's Fee Schedule
SCHEDULE B	Construction Wage Policy
SCHEDULE C	Recapture and Termination Policy

**Part I: Owner & User Data**

1. Owner Data:

A. Owner (Applicant for assistance): The Nature's Bounty Co., Inc. f/k/a NBTY, Inc.

Address: 2100 Smithtown Avenue

Ronkonkoma, NY 11779

Federal Employer ID # [REDACTED]

Website: naturesbountyco.com

NAICS Code [REDACTED]

Owner Officer Certifying Application: Stephen Conboy

Title of Officer: CFO

Phone Number: [REDACTED]

E-mail: [REDACTED]

B. Business Type:

Sole Proprietorship ☐

Partnership ☐

Privately Held ☒

Public Corporation ☐

Listed on                     

State of Incorporation/Formation: DE

C. Nature of Business:

(e.g., "manufacturer of \_\_\_\_ for \_\_\_\_ industry"; "distributor of \_\_\_\_"; or "real estate holding company")

Global manufacturer, marketer, distributor and retailer of vitamins, nutritional supplements, and sports & active nutrition products.

D. Owner Counsel:

Firm Name: The Nature's Bounty Co., Inc.

Address: 2100 Smithtown Avenue

Ronkonkoma, NY 11779

Individual Attorney: Nancy Shores, Esq.

Phone Number: [REDACTED]

E-mail: [REDACTED]

E. Principal Stockholders, Members or Partners, if any, of the Owner (5% or more equity):

Name	Percent Owned
Alphabet Holding Company, Inc.	100

F. Has the Owner, or any subsidiary or affiliate of the Owner, or any stockholder, partner, member, officer, director or other entity with which any of these individuals is or has been associated with:

- i. ever filed for bankruptcy, been adjudicated bankrupt or placed in receivership or otherwise been or presently is the subject of any bankruptcy or similar proceeding? (if yes, please explain)

No

- ii. been convicted of a felony, or misdemeanor, or criminal offense (other than a motor vehicle violation)? (if yes, please explain)

No

G. If any of the above persons (see "E", above) or a group of them, owns more than 50% interest in the Owner, list all other organizations which are related to the Owner by virtue of such persons having more than a 50% interest in such organizations.

Alphabet Holding Company, Inc. is owned by funds affiliated with The Carlyle Group.

H. Is the Owner related to any other organization by reason of more than a 50% ownership? If so, indicate name of related organization and relationship:

No

I. List parent corporation, sister corporations and subsidiaries:

The Nature's Bounty Co., Inc. is wholly owned by Alphabet Holding Company, Inc.

which is owned by funds affiliated with The Carlyle Group.

- J. Has the Owner (or any related corporation or person) been involved in or benefited by any prior industrial development financing in the municipality in which this project is located, whether by this agency or another issuer? (Municipality herein means city, town or village, or if the project is not in an incorporated city, town or village, the unincorporated areas of the county in which it is located.) If so, explain in full:

Town of Islip IDA - previous agreements - 1990, 1999, 2006

- K. List major bank references of the Owner:

Citibank, 730 Veterans Memorial Highway, Hauppauge, NY 11788

Stephen Kelly (631)265-3146

2. User Data

*\*\* (for co-applicants for assistance or where a landlord/tenant relationship will exist between the owner and the user) \*\**

- A. User (together with the Owner, the "Applicant"): N/A - User is Owner, except for 4320 Veterans Memorial Hwy

Address: \_\_\_\_\_

\_\_\_\_\_

Federal Employer ID #: \_\_\_\_\_ Website: \_\_\_\_\_

NAICS Code: \_\_\_\_\_

User Officer Certifying Application: \_\_\_\_\_

Title of Officer: \_\_\_\_\_

Phone Number: \_\_\_\_\_ E-mail: \_\_\_\_\_

- B. Business Type:

Sole Proprietorship ☐ Partnership ☐ Privately Held ☐

Public Corporation ☐ Listed on \_\_\_\_\_

State of Incorporation/Formation: \_\_\_\_\_

- C. Nature of Business:

(e.g., "manufacturer of \_\_\_\_\_ for \_\_\_\_\_ industry"; "distributor of \_\_\_\_\_"; or "real estate holding company")

---

D. Are the User and the Owner Related Entities?    Yes ☐        No ☐

i. If yes, the remainder of the questions in this Part I, Section 2 (with the exception of "F" below) need not be answered if answered for the Owner.

ii. If no, please complete all questions below.

E. User's Counsel:

Firm Name: \_\_\_\_\_

Address: \_\_\_\_\_

\_\_\_\_\_

Individual Attorney: \_\_\_\_\_

Phone Number: \_\_\_\_\_

E-mail: \_\_\_\_\_

F. Principal Stockholders or Partners, if any (5% or more equity):

Name

Percent Owned

\_\_\_\_\_

\_\_\_\_\_

\_\_\_\_\_

\_\_\_\_\_

\_\_\_\_\_

\_\_\_\_\_

G. Has the User, or any subsidiary or affiliate of the User, or any stockholder, partner, officer, director or other entity with which any of these individuals is or has been associated with:

i. ever filed for bankruptcy, been adjudicated bankrupt or placed in receivership or otherwise been or presently is the subject of any bankruptcy or similar proceeding? (if yes, please explain)

\_\_\_\_\_

\_\_\_\_\_

ii. been convicted of a felony or criminal offense (other than a motor vehicle violation)? (if yes, please explain)

\_\_\_\_\_

\_\_\_\_\_

- H. If any of the above persons (see "E", above) or a group of them, owns more than 50% interest in the User, list all other organizations which are related to the User by virtue of such persons having more than a 50% interest in such organizations.

---

---

- I. Is the User related to any other organization by reason of more than a 50% ownership? If so, indicate name of related organization and relationship:

---

---

- J. List parent corporation, sister corporations and subsidiaries:

---

---

- K. Has the User (or any related corporation or person) been involved in or benefited by any prior industrial development financing in the municipality in which this project is located, whether by this agency or another issuer? (Municipality herein means city, town or village, or if the project is not in an incorporated city, town or village, the unincorporated areas of the county in which it is located.) If so, explain in full:

---

---

- L. List major bank references of the User:

---

---

### **Part II – Operation at Current Location**

***\*\* (if the Owner and the User are unrelated entities, answer separately for each) \*\****

1. Current Location Address: Nine properties located in the Town of Islip (see attached list)
2. Owned or Leased: Owned, except 4320 Veteran's Memorial Highway
3. Describe your present location (acreage, square footage, number buildings, number of floors, etc.):

see attached list



4. Type of operation (manufacturing, wholesale, distribution, retail, etc.) and products and/or services:

see attached list

5. Are other facilities or related companies of the Applicant located within the State?  
Yes ☒ No ☐

A. If yes, list the Address: 5100 New Horizons Blvd., Amityville, NY

6. If yes to above ("5"), will the completion of the project result in the removal of such facility or facilities from one area of the state to another OR in the abandonment of such facility or facilities located within the State? Yes ☐ No ☒

A. If no, explain how current facilities will be utilized: Amityville is currently vacant and is listed for sale.

Three additional leased locations (110 Orville Dr., 2060 9th Ave., 2145 9th Ave.) will have no impact on the project.

- B. If yes, please indicate whether the project is reasonably necessary for the Applicant to maintain its competitive position in its industry or remain in the State and explain in full:

N/A

7. Has the Applicant actively considered sites in another state? Yes ☒ No ☐

A. If yes, please list states considered and explain: Applicant maintains facilities in other states and has looked to relocate in CA, ID, OH, NY and KY.

8. Is the requested financial assistance reasonably necessary to prevent the Applicant from moving out of New York State? Yes ☒ No ☐

A. Please explain: to relieve some of the added costs of doing business in this geographical area (ie., distribution, real estate taxes, etc.) and to offset improvements needed to modernize and/or relocate certain business from CA to NY

9. Number of full-time employees at current location and average salary: 2,042 jobs to be retained  
\$64,804

### Part III – Project Data

1. Project Type:

A. What type of transaction are you seeking?: (Check one)

Straight Lease ☒    Taxable Bonds ☐    Tax-Exempt Bonds ☐  
Equipment Lease Only ☐

B. Type of benefit(s) the Applicant is seeking: (Check all that apply)

Sales Tax Exemption ☒    Mortgage Recording Tax Exemption ☐  
PILOT Agreement: ☒

2. Location of project:

A. Street Address: Nine properties located in the Town of Islip - see attached list

B. Tax Map: District \_\_\_\_\_ Section \_\_\_\_\_ Block \_\_\_\_\_ Lot(s) \_\_\_\_\_

C. Municipal Jurisdiction:

i. Town: \_\_\_\_\_  
ii. Village: \_\_\_\_\_  
iii. School District: \_\_\_\_\_

D. Acreage: \_\_\_\_\_

3. Project Components (check all appropriate categories):

A. Construction of a new building ☐ Yes ☒ No

i. Square footage: \_\_\_\_\_

B. Renovations of an existing building ☒ Yes ☐ No

i. Square footage: TBD - various buildings

C. Demolition of an existing building

i. Square footage: No

D. Land to be cleared or disturbed ☐ Yes ☒ No

i. Square footage/acreage: \_\_\_\_\_

E. Construction of addition to an existing building ☐ Yes ☒ No

i. Square footage of addition: \_\_\_\_\_

ii. Total square footage upon completion: \_\_\_\_\_

F. Acquisition of an existing building ☐ Yes ☒ No

i. Square footage of existing building: \_\_\_\_\_

G. Installation of machinery and/or Equipment ☒ Yes ☐ No

i. List principal items or categories of equipment to be acquired: \_\_\_\_\_

manufacturing equipment

4. Current Use at Proposed Location:

A. Does the Applicant currently hold fee title to the proposed location?

i. If no, please list the present owner of the site: Yes, except 4320 Veterans Memorial Hwy

B. Present use of the proposed location: see attached list

C. Is the proposed location currently subject to an IDA transaction (whether through this Agency or another?) ☒ Yes ☐ No

i. If yes, explain: 10 Vitamin Dr, Bayport & 105 Orville Dr. Bohemia - Islip IDA

D. Is there a purchase contract for the site? (if yes, explain): ☐ Yes ☒ No

E. Is there an existing or proposed lease for the site? (if yes, explain): ☐ Yes ☒ No

5. Proposed Use:

A. Describe the specific operations of the Applicant or other users to be conducted at the project site: Same as currently exist -- manufacturing, packaging, warehousing, distribution, ancillary and corporate offices, etc.

B. Proposed product lines and market demands: We will be upgrading facilities and equipment in order to increase production capacity.

C. If any space is to be leased to third parties, indicate the tenant(s), total square footage of the project to be leased to each tenant, and the proposed use by each tenant:

N/A

D. Need/purpose for project (e.g., why is it necessary, effect on Applicant's business):

Applicant's business will be expanded in the Town of Islip rather than out of state.

- E. Will any portion of the project be used for the making of retail sales to customers who personally visit the project location? Yes ☒ No ☐

- i. If yes, what percentage of the project location will be utilized in connection with the sale of retail goods and/or services to customers who personally visit the project location? There is a 2,500 sf retail store at 105 Orville Dr., employees not included in our count.

6. Project Work:

- A. Has construction work on this project begun? If yes, complete the following:

i.	Site Clearance:	Yes	No	% COMPLETE	<u>N/A</u>
ii.	Foundation:	Yes <input type="checkbox"/>	No <input type="checkbox"/>	% COMPLETE	<u>N/A</u>
iii.	Footings:	Yes <input type="checkbox"/>	No <input type="checkbox"/>	% COMPLETE	<u>N/A</u>
iv.	Steel:	Yes <input type="checkbox"/>	No <input type="checkbox"/>	% COMPLETE	<u>N/A</u>
v.	Masonry:	Yes <input type="checkbox"/>	No <input type="checkbox"/>	% COMPLETE	<u>N/A</u>
vi.	Other:	<u>N/A</u>			

- B. What is the current zoning?: Industrial 1

- C. Will the project meet zoning requirements at the proposed location?

Yes ☒ No ☐

- D. If a change of zoning is required, please provide the details/status of the change of zone request: N/A

- E. Have site plans been submitted to the appropriate planning department? Yes ☐ No ☒

7. Project Completion Schedule:

- A. What is the proposed commencement date for the acquisition and the construction/renovation/equipping of the project?

- i. Acquisition: N/A
- ii. Construction/Renovation/Equipping: immediately

- B. Provide an accurate estimate of the time schedule to complete the project and when the first use of the project is expected to occur: Some aspects of the project have already commenced and will

continue in phases. Exact dates are not available at this time.

#### **Part IV – Project Costs and Financing**

##### **1. Project Costs:**

- A. Give an accurate estimate of cost necessary for the acquisition, construction, renovation, improvement and/or equipping of the project location:

<u>Description</u>	<u>Amount</u>
Land and/or building acquisition	\$ <u>0</u>
Building(s) demolition/construction	\$ <u>0</u>
Building renovation	\$ <u>20,950,000</u>
Site Work	\$ _____
Machinery and Equipment	\$ <u>42,350,000</u>
Legal Fees	\$ _____
Architectural/Engineering Fees	\$ _____
Financial Charges	\$ _____
Other (Specify)	\$ <u>furniture, fixtures, equipment \$78,730,000</u>
Total	\$ <u>142,030,000</u>

##### **2. Method of Financing:**

	<u>Amount</u>	<u>Term</u>
A. Tax-exempt bond financing:	\$ <u>N/A</u>	_____ years
B. Taxable bond financing:	\$ <u>N/A</u>	_____ years
C. Conventional Mortgage:	\$ <u>N/A</u>	_____ years
D. SBA (504) or other governmental financing:	\$ <u>N/A</u>	_____ years
E. Public Sources (include sum of all State and federal grants and tax credits):	\$ <u>25,000,000 NYS grant</u>	
F. Other loans:	\$ <u>n/a</u>	_____ years
G. Owner/User equity contribution:	\$ <u>117,030,000</u>	_____ years

Total Project Costs \$ 142,030,000

- i. What percentage of the project costs will be financed from public sector sources?

18% (NYS grant, not a loan)

3. Project Financing:

- A. Have any of the above costs been paid or incurred (including contracts of sale or purchase orders) as of the date of this application? Yes ☐ No ☒

- i. If yes, provide detail on a separate sheet.

- B. Are costs of working capital, moving expenses, work in progress, or stock in trade included in the proposed uses of bond proceeds? Give details:

N/A

- C. Will any of the funds borrowed through the Agency be used to repay or refinance an existing mortgage or outstanding loan? Give details:

N/A

- D. Has the Applicant made any arrangements for the marketing or the purchase of the bond or bonds? If so, indicate with whom:

No

**Part V – Project Benefits**

1. Mortgage Recording Tax Benefit:

- A. Mortgage Amount for exemption (include sum total of construction/permanent/bridge financing):

\$ N/A

- B. Estimated Mortgage Recording Tax Exemption (product of Mortgage Amount and \_\_\_\_ %):

\$ N/A

2. Sales and Use Tax Benefit:



- A. Gross amount of costs for goods and services that are subject to State and local Sales and Use Tax (such amount to benefit from the Agency's exemption):

\$ unavailable at this time

- B. Estimated State and local Sales and Use Tax exemption (product of \_\_\_\_% and figure above):

\$ unavailable at this time

- C. If your project has a landlord/tenant (owner/user) arrangement, please provide a breakdown of the number in "B" above:

i. Owner: \$ 450,000 (roof repair/replacement)

ii. User: \$ 2,000,000 approximately

3. Real Property Tax Benefit:

- A. Identify and describe if the project will utilize a real property tax exemption benefit other than the Agency's PILOT benefit: none

- B. Agency PILOT Benefit:

i. Term of PILOT requested: 10 years

- ii. Upon acceptance of this application, the Agency staff will create a PILOT schedule and indicate the estimated amount of PILOT Benefit based on anticipated tax rates and assessed valuation and attached such information to Exhibit A hereto. At such time, the Applicant will certify that it accepts the proposed PILOT schedule and requests such benefit to be granted by the Agency.

*\*\* This application will not be deemed complete and final until Exhibit A hereto has been completed and executed.\*\**

**Part VI – Employment Data**

1. List the Applicant's and each users present employment, and estimates of (i) employment at the proposed project location at the end of year one and year two following project completion and (ii) the number of residents of the Labor Market Area\* ("LMA") that would fill the full-time and part-time jobs at the end of year second year following completion:

	<u>Present</u>	<u>First Year</u>	<u>Second Year</u>	<u>Residents of LMA</u>
Full-Time	<u>2,042 retained</u>	<u>                    </u>	<u>2,204</u>	<u>1968</u>
Part-Time**	<u>                    </u>	<u>                    </u>	<u>                    </u>	<u>                    </u>

\* The Labor Market Area includes the County/City/Town/Village in which the project is located as well Nassau and Suffolk Counties.

\*\* Agency staff converts Part-Time jobs into FTEs for state reporting purposes by dividing the number of Part-Time jobs by two (2).

2. Salary and Fringe Benefits:

Category of Jobs to be Retained and Created	Average Salary or Range of Salary	Average Fringe Benefits or Range of Fringe Benefits
Salary Wage Earners	\$113,114.52	\$ 10,513.61
Commission Wage Earners	\$54,378.62	\$ 9,463.03
Hourly Wage Earners	\$35,603.84	\$ 7,272.04
1099 and Contract Workers		

Note: The Agency reserves the right to visit the facility to confirm that job creation numbers are being met.

**Part VII – Representations, Certifications and Indemnification**

1. Is the Applicant in any litigation which would have a material adverse effect on the Applicant's financial condition? (if yes, furnish details on a separate sheet)

Yes ☐ No ☒

2. HAS THE APPLICANT OR ANY OF THE MANAGEMENT OF THE APPLICANT, THE ANTICIPATED USERS OR ANY OF THEIR AFFILIATES, OR ANY OTHER CONCERN WITH WHICH SUCH MANAGEMENT HAS BEEN CONNECTED, BEEN CITED FOR A VIOLATION OF FEDERAL, STATE OR LOCAL LAWS OR REGULATIONS WITH RESPECT TO LABOR PRACTICES, HAZARDOUS WASTES, ENVIRONMENTAL POLLUTION OR OTHER OPERATING PRACTICES? (IF YES, FURNISH DETAILS ON A SEPARATE SHEET)

Yes ☒ No ☐

3. Is there a likelihood that the Applicant would not proceed with this project without the Agency's assistance? (If yes, please explain why; if no, please explain why the Agency should grant the benefits requested)

Yes ☒ No ☐

See part 3 Supplemental Information

- 
4. If the Applicant is unable to obtain financial assistance from the Agency for the project, what would be the impact on the Applicant and on the municipality?

The funds are needed to avoid relocation of possibly all of Applicant's employees outside of the Town of Islip.

---

5. The Applicant understands and agrees that the provisions of Section 862(1) of the New York General Municipal Law, as provided below, will not be violated if financial assistance is provided for the proposed project:

§ 862. Restrictions on funds of the agency. (1) No funds of the agency shall be used in respect of any project if the completion thereof would result in the removal of an industrial or manufacturing plant of the project occupant from one area of the state to another area of the state or in the abandonment of one or more plants or facilities of the project occupant located within the state, provided, however, that neither restriction shall apply if the agency shall determine on the basis of the application before it that the project is reasonably necessary to discourage the project occupant from removing such other plant or facility to a location outside the state or is reasonably necessary to preserve the competitive position of the project occupant in its respective industry.

Initial



6. The Applicant understands and agrees that in accordance with Section 858-b(2) of the General Municipal Law, except as otherwise provided by collective bargaining agreements, new employment opportunities created as a result of the project will be listed with the New York State Department of Labor, Community Services Division and with the administrative entity of the service delivery area created pursuant to the Job Training Partnership Act (PL 97-300) in which the project is located (collectively, the "Referral Agencies"). The Applicant also agrees, that it will, except as otherwise provided by collective bargaining contracts or agreements to which they are parties, first consider for such new employment opportunities persons eligible to participate in federal job training partnership programs who shall be referred by the Referral Agencies

Initial



7. The Applicant confirms and acknowledges that the owner, occupant, or operator receiving financial assistance for the proposed project is in substantial compliance with applicable local, state and federal tax, worker protection and environmental laws, rules and regulations.

Initial



8. The Applicant confirms and acknowledges that the submission of any knowingly false or knowingly misleading information may lead to the immediate termination of any financial assistance and the reimbursement of an amount equal to all or part of any tax exemption claimed by reason of the Agency's involvement the Project.

Initial



9. The Applicant confirms and hereby acknowledges that as of the date of this Application, the Applicant is in substantial compliance with all provisions of Article 18-A of the New York General Municipal Law, including, but not limited to, the provision of Section 859-a and Section 862(1) of the New York General Municipal Law.

Initial



10. In accordance with Section 862(1) of the New York General Municipal Law the Applicant understands and agrees that projects which result in the removal of an industrial or manufacturing plant of the project occupant from one area of the State to another area of the State or in the abandonment of one or more plants or facilities of the project occupant within the State is ineligible for financial assistance from the Agency, unless otherwise approved by the Agency as reasonably necessary to preserve the competitive position of the project in its respective industry or to discourage the project occupant from removing such other plant or facility to a location outside the State.

Initial



11. The Applicant represents and warrants that to the Applicant's knowledge neither it nor any of its affiliates, nor any of their respective partners, members, shareholders or other equity owners, and none of their respective employees, officers, directors, representatives or agents is, nor will they become a person or entity with who United States persons or entities are restricted from doing business under regulations of the Office of Foreign Asset Control (OFAC) of the Department of the Treasury (including those named on OFAC's Specially Designated and Blocked Persons List or under any statute, executive order including the September 24, 2001, Executive Order Block Property and Prohibiting Transactions with Persons Who Commit, Threaten to Commit, or Support Terrorism, or other governmental action and is not and will not assign or otherwise transfer this Agreement to, contract with or otherwise engage in any dealings or transactions or be otherwise associated with such persons or entities.

Initial



12. The Applicant confirms and hereby acknowledges it has received the Agency's fee schedule attached hereto as Schedule A and agrees to pay such fees, together with any expenses incurred by the Agency, including those of Transaction Counsel, with respect to the Facility. The Applicant agrees to pay such expenses and further agrees to indemnify the Agency, its members, directors, employees and agents and hold the Agency and such persons harmless against claims for losses, damage or injury or any expenses or damages incurred as a result of action taken by or on behalf of the Agency in good faith with respect to the project.

Initial



13. The Applicant confirms and hereby acknowledges it has received the Agency's [Construction Wage] Policy attached hereto as Schedule B and agrees to comply with the same.

Initial



14. The Applicant hereby agrees to comply with Section 875 of the General Municipal Law. The Company further agrees that the financial assistance granted to the project by the Agency is subject to recapture pursuant to Section 875 of the Act and the Agency's [Recapture and Termination] Policy, attached hereto as Schedule C.

Initial



#### **Part VIII – Submission of Materials**

1. Financial statements for the last two fiscal years (unless included in the Applicant's annual report).
2. Applicant's annual reports (or 10-K's if publicly held) for the two most recent fiscal years.
3. Quarterly reports (form 10-Q's) and current reports (form 8-K's) since the most recent annual report, if any.
4. In addition, please attach the financial information described in items A, B, and C of any expected guarantor of the proposed bond issue.
5. Completed Short Environmental Assessment Form.
6. Most recent quarterly filing of NYS Department of Labor Form 45, as well as the most recent fourth quarter filing. Please remove the employee Social Security numbers and note the full-time equivalency for part-time employees.


*(Remainder of Page Intentionally Left Blank)*

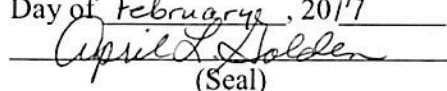
### Part IX – Certification

Stephen Conboy (name of representative of company submitting application) deposes and says that he or she is the Chief Financial Officer (title) of The Nature's Bounty Co., Inc., the corporation (company name) named in the attached application; that he or she has read the foregoing application and knows the contents thereof; and that the same is true to his or her knowledge.

Deponent further says that s/he is duly authorized to make this certification on behalf of the entity named in the attached Application (the "Applicant") and to bind the Applicant. The grounds of deponent's belief relative to all matters in said Application which are not stated upon his/her personal knowledge are investigations which deponent has caused to be made concerning the subject matter this Application, as well as information acquired by deponent in the course of his/her duties in connection with said Applicant and from the books and papers of the Applicant.

As representative of the Applicant, deponent acknowledges and agrees that Applicant shall be and is responsible for all costs incurred by the [ Town of Islip ] Industrial Development Agency (hereinafter referred to as the "Agency") in connection with this Application, the attendant negotiations and all matters relating to the provision of financial assistance to which this Application relates, whether or not ever carried to successful conclusion. If, for any reason whatsoever, the Applicant fails to conclude or consummate necessary negotiations or fails to act within a reasonable or specified period of time to take reasonable, proper, or requested action or withdraws, abandons, cancels or neglects the application or if the Applicant is unable to find buyers willing to purchase the total bond issue required, then upon presentation of invoice, Applicant shall pay to the Agency, its agents or assigns, all actual costs incurred with respect to the application, up to that date and time, including fees to bond or transaction counsel for the Agency and fees of general counsel for the Agency. Upon successful conclusion and sale of the transaction contemplated herein, the Applicant shall pay to the Agency an administrative fee set by the Agency in accordance with its fee schedule in effect on the date of the foregoing application, and all other appropriate fees, which amounts are payable at closing.

  
Representative of Applicant

Sworn to me before this 24<sup>th</sup>  
Day of February, 2017  
  
(Seal)

APRIL L. GOLDEN  
Notary Public, State of New York  
No. 4946597  
Qualified in Suffolk County  
Commission Expires February 6, 2019



## **EXHIBIT A**

### **Proposed PILOT Schedule**

Upon acceptance of the Application and completion of the Cost Benefit Analysis, the Agency will attach the proposed PILOT Schedule, together with the estimates of net exemptions based on estimated tax rates and assessment values to this Exhibit.

## **SCHEDULE A**

### **Agency's Fee Schedule**

#### **1. Application Fee—\$1,000.00**

An application for IDA assistance must be accompanied by a non-refundable fee of \$1,000 plus a \$500 fee for the Town of Islip review of Environmental Assessment Form as required by the State Environmental Quality Review Act (SEQRA). (The \$500 fee will be waived if the applicant's project has already undergone a SEQRA review during a previous process, i.e. site plan, building permit, change of zone, etc.)

#### **2. Agency Fee—.006**

Upon closing of any IDA project, the Agency will assess an administrative fee of one-half of a basis point (.006) against the size of the project. For IDB projects, the .006 will be measured against the final bond amount. For straight-lease transactions, the .006 will be measured against the projected total costs.

#### **3. Agency Counsel—\$250 per hour**

The Town of Islip Town Attorney's Office acts as counsel to the Town of Islip IDA and must be reimbursed for time spent on IDA-related transactions. The Agency counsel bills all time spent on IDA matters at \$250 per hour. For IDA closings up to \$5 million, the Agency counsel bills a minimum of \$3,500. For projects greater than \$5 million, the Agency counsel bills a minimum of \$5,000. For all other activities, i.e. terminations, simple consents and waivers, transfer of assets, etc., the Agency counsel will bill at the aforementioned \$250 per hour.

#### **4. Processing Fee—\$500**

During the course of IDA ownership/involvement, the Agency may occasionally be required, by the company, to consent to a variety of items, i.e. pre-payment of bonds, second mortgages, additional secured financing, etc. The Agency will charge a \$500 processing fee for each of these requests.

#### **5. Assignments & Assumptions—\$1,500**

Occasionally, the IDA is asked to transfer benefits that were assigned to the original company, i.e. PILOT or mortgage recording tax benefits, to a different company, typically upon a sale of the IDA property. The new company often wishes to continue IDA involvement with the property in order to retain the IDA incentives. The Agency will charge a \$1,500 fee for each of these transactions.

#### **6. PILOT Extensions/Modifications—.006**

Occasionally, the Agency is asked to extend or modify an existing Payment in Lieu of Taxes Agreement (PILOT). The .006 will be measured against the projected increase of the PILOT benefit.

#### **7. Annual Administrative Fee— \$1,000**

An Annual Administrative Fee of \$1,000 will be charged to all projects to cover the cost of all the reporting and monitoring of the transaction. This fee is subject to periodic review and may be adjusted at the discretion of the Agency.

#### **8. Bond/Transaction Counsel—fee negotiated separately**

I have read and understand the aforementioned explanation of the fees associated with all the Town of Islip Industrial Agency Transaction.

*[Signature]*

## **SCHEDULE B**

### **Agency's Construction Wage Policy**

#### **CONSTRUCTION WAGE POLICY**

##### **Town of Islip Industrial Development Agency**

The purpose of the Town of Islip Industrial Development Agency is to provide benefits that reduce costs and financial barriers to the creation and to the expansion of business and enhance the number of jobs in Islip.

The Agency has consistently sought to ensure that skilled and fair paying construction jobs for local residents are encouraged in projects receiving financial assistance from the Agency and that local vendors be used during the construction process.

It is the intent of the Agency that the economic activity created by Agency assisted projects during the construction process primarily benefits local residents and vendors.

- I. The following shall be the policy of the Town of Islip Industrial Development Agency for all applicants for financial assistance:
- II.
  - (A) Employ 90% of the construction workers for the project from within Nassau or Suffolk Counties.
  - (B) Purchase 90% of the building materials from within the bi-County region.

In the event that any of these conditions cannot be met, the applicant shall submit to the Agency an explanation as to the reasons for its failure or inability to comply with such conditions. Furthermore, this policy may be waived, in the sole and final discretion of the Agency, in the event that the applicant demonstrates to the Agency special circumstances or economic hardship to justify a waiver to be in furtherance of the purposes and goals of the Town of Islip Industrial Development Agency.

## SCHEDULE C

### **Agency's Recapture and Termination Policy TOWN OF ISLIP INDUSTRIAL DEVELOPMENT AGENCY EFFECTIVE JUNE 7, 2016**

Pursuant to Sections 874(10) and (11) of Title 1 of Article 18-A of the New York State General Municipal Law (the "Act"), the Town of Islip Industrial Development Agency (the "Agency") is required to adopt policies (i) for the discontinuance or suspension of any financial assistance provided by the Agency to a project or the modification of any payment in lieu of tax agreement and (ii) for the return of all or part of the financial assistance provided by the Agency to a project. This Recapture and Termination Policy was adopted pursuant to a resolution enacted by the members of the Agency on June 7, 2016.

#### **I. Termination or Suspension of Financial Assistance**

The Agency, in its sole discretion and on a case-by-case basis, may determine (but shall not be required to do so) to terminate or suspend the Financial Assistance (defined below) provided to a project upon the occurrence of an Event of Default, as such term is defined and described in the Lease Agreement entered into by the Agency and a project applicant (the "**Applicant**") or any other document entered into by such parties in connection with a project (the "**Project Documents**"). Such Events of Default may include, but shall not be limited to, the following:

- 1) Sale or closure of the Facility (as such term is defined in the Project Documents);
- 2) Failure by the Applicant to pay or cause to be paid amounts specified to be paid pursuant to the Project Documents on the dates specified therein;
- 3) Failure by the Applicant to create and/or maintain the FTEs as provided in the Project Documents;
- 4) A material violation of the terms and conditions of the Project Agreements; and
- 5) A material misrepresentation contained in the application for Financial Assistance, any Project Agreements or any other materials delivered pursuant to the Project Agreements.

The decision of whether to terminate or suspend Financial Assistance and the timing of such termination or suspension of Financial Assistance shall be determined by the Agency, in its sole discretion, on a case-by-case basis, and shall be subject to the notice and cure periods provided for in the Project Documents.

For the purposes of this policy, the term "**Financial Assistance**" shall mean all direct monetary benefits, tax exemptions and abatements and other financial assistance, if any, derived solely from the Agency's participation in the transaction contemplated by the Project Agreements including, but not limited to:

- (i) any exemption from any applicable mortgage recording tax with respect to the Facility on mortgages granted by the Agency on the Facility at the request of the Applicant;
- (ii) sales tax exemption savings realized by or for the benefit of the Applicant, including and savings realized by any agent of the Applicant pursuant to the Project Agreements in connection with the Facility; and
- (iii) real property tax abatements granted under the Project Agreements.

## **II. Recapture of Financial Assistance**

The Agency, in its sole discretion and on a case-by-case basis, may determine (but shall not be required to do so) to recapture all or part of the Financial Assistance provided to a project upon the occurrence of a Recapture Event, as such term is defined and described in the Project Documents. Such Recapture Events may include, but shall not be limited to the following:

- 1) Sale or closure of the Facility (as such term is defined in the Project Documents);
- 2) Failure by the Applicant to pay or cause to be paid amounts specified to be paid pursuant to the Project Documents on the dates specified therein;
- 3) Failure by the Applicant to create and/or maintain the FTEs as provided in the Project Documents;
- 4) A material violation of the terms and conditions of the Project Agreements; and
- 5) A material misrepresentation contained in the application for Financial Assistance, any Project Agreements or any other materials delivered pursuant to the Project Agreements.

The timing of the recapture of the Financial Assistance shall be determined by the Agency, in its sole discretion, on a case-by-case basis, and is subject to the notice and cure periods provided for in the Project Documents. The percentage of such Financial Assistance to be recaptured shall be determined by the provisions of the Project Documents.

All recaptured amounts of Financial Assistance shall be redistributed to the appropriate affected taxing jurisdiction, unless agreed to otherwise by any local taxing jurisdiction.

For the avoidance of doubt, the Agency may determine to terminate, suspend and/or recapture Financial Assistance in its sole discretion. Such actions may be exercised simultaneously or separately and are not mutually exclusive of one another.

## **III. Modification of Payment In Lieu of Tax Agreement**

In the case of any Event of Default or Recapture Event, in lieu of terminating, suspending or recapturing the Financial Assistance, the Agency may, in its sole discretion, adjust the payments in lieu of taxes due under the Project Agreements, so that the payments in lieu of taxes payable under the Project Agreements are adjusted upward retroactively and/or prospectively for each tax year until such time as the Applicant has complied with the provisions of the Project Agreements. The amount of such adjustments shall be determined by the provisions of the Project Documents.





## **SUPPLEMENTAL INFORMATION**

### **Part II – Operation at Current Location**

#### **1 & 4. Current Location Addresses and Types of Operations**

- ✓ 2100 Smithtown Avenue, Ronkonkoma, NY 11779 – Office (global corporate headquarters)
- ✓ 10 and 35 Vitamin Drive, Bayport, NY 11705 - Manufacturing
- ✓ 60 Orville Drive, Bohemia, NY 11716 – Office
- ✓ 90 Orville Drive, Bohemia, NY 11716 – Manufacturing (packaging)
- ✓ 105 Orville Drive, Bohemia, NY 11716 - Manufacturing
- ✓ 115 Orville Drive, Bohemia, NY 11716 - Manufacturing
- ✓ 815 Grundy Avenue, Holbrook, NY 11741 – Manufacturing (packaging)
- 4320 Veterans Memorial Highway, Holbrook, NY 11741 – Office and Distribution

### **Part III – Project Data**

#### **2. Location of project:**

Beyond the number of buildings The Nature's Bounty Co. has included in this application, there are currently three leased buildings: (1) 110 Orville Drive, Bohemia; (2) 2145 9<sup>th</sup> Avenue, Ronkonkoma; and (3) 2060 9<sup>th</sup> Avenue, Ronkonkoma. These buildings have not been included in this application because under the terms of the lease The Nature's Bounty Co. pays only a small portion of the real estate taxes. Although a reduction in any taxes would be helpful to our retention assistance request, we believe the positive impact to The Nature's Bounty Co. would be outweighed by the loss in tax income to the town. However, these buildings house The Nature's Bounty Co. and should be included for the purposes of calculating the number of employees with regard to our employment in the Town of Islip and for sales tax relief, if applicable.

As our campus includes a number of different buildings, the number of employees within a building may go up as the number of employees at another facility/building goes down. The migration of employees between facilities/buildings is based on day-to-day operations, space needs, and the like. As a result of the number of buildings, we will report our employees not by building but by employment within the Town of Islip.

#### **3. Project Components**

We are planning various upgrades related to equipment and efficiency. Additionally, there are intended improvements to buildings in the Town of Islip both where real estate tax relief is sought and where real estate tax relief is not sought.

#### **5. Proposed Use**

##### **D. Need/purpose for project**

We appreciate the Town of Islip Industrial Development Agency's time and consideration of options to help make The Nature's Bounty Co. an attractive employer in the Township. We believe our portfolio of well-known vitamin (Nature's Bounty, Sundown and Solgar) and sports and active nutrition (MetRx, Pure Protein, and Body Fortress) products provides tremendous growth opportunities for continued company success and career growth for our employee associates. We have 2,042 full-time employees based in the Township.

We have been evaluating our production, distribution and headquarters options as a global leader in the production and sale of wellness products. Currently within the Town of Islip, we operate out of three office locations—including our global corporate headquarters—for professional staff, and nine manufacturing / distribution / warehousing facilities (with additional production facilities elsewhere around the United States, Canada, Europe and Asia). This current domestic footprint is not ideal as there are multiple hand-offs in the manufacturing processes as we transfer product at various stages of production between building locations to make, bottle, label and ship the final goods to retail customers or directly to consumers. Additionally, our current corporate headquarters, with multiple locations in the Town of Islip is not ideal for cross-functional collaboration and for attracting the professional talent we need to compete in today's rapidly changing business environment.

Our evaluation of current and future business needs led us to consider alternative office locations and manufacturing sites in lower-cost and more centrally-placed locations, all with the goal of gaining production efficiencies, enhancing distribution capabilities, and attracting future generations of young talent into an industry that has huge growth potential as the wellness trends continue to accelerate in the marketplace. In this regard, Long Island presents some challenges: high cost, a limited manufacturing labor pool, limited mass-transit options to "reverse commute" and the ever-present draw of working in New York City for professional staff.

We remain open to any and all options that will enhance The Nature's Bounty Co.'s long-term success by maximizing our ability to retain our 2,042 employees in the region, and maximize our return on investment.

#### **Part V – Project Benefits**

Sales Tax A and B – these amounts will be submitted in the final Application.

#### **Part VI – Employment Benefits**

This information will be provided in the final Application.

#### **Part VII – Representations, Certifications and Indemnification**

1. See Financial Disclosures, Legal Proceedings, included with this Application.
2. When the applicant and/or its affiliates have been cited by governmental agencies, the company has acted to resolve any such issues in an amicable and prompt manner. When the

company and its affiliates have received any complaints and/or litigation regarding hiring, firing, promoting, compensating, etc., the company has acted immediately to resolve any such issues in an amicable and prompt manner. From time to time, various audits are conducted by the Department of Labor with regard to wages, hours and unemployment insurance. These have all been satisfactorily resolved. The Department of Labor has also audited our retirement plan with no negative findings.

#### **Part IX – Certification**

On the Certification page, we would like to be able to cap the fee at \$7,500.

**617.20**  
**Appendix B**  
**Short Environmental Assessment Form**


**Instructions for Completing**

**Part 1 - Project Information.** The applicant or project sponsor is responsible for the completion of Part 1. Responses become part of the application for approval or funding, are subject to public review, and may be subject to further verification. Complete Part 1 based on information currently available. If additional research or investigation would be needed to fully respond to any item, please answer as thoroughly as possible based on current information.

Complete all items in Part 1. You may also provide any additional information which you believe will be needed by or useful to the lead agency; attach additional pages as necessary to supplement any item.

<b>Part 1 - Project and Sponsor Information</b>			
Name of Action or Project: The Nature's Bounty Co.			
Project Location (describe, and attach a location map): 60 Orville Drive, Bohemia, NY 11716 SCTM 0500-191-02-064			
Brief Description of Proposed Action:			
Name of Applicant or Sponsor: The Nature's Bounty Co., Inc.		Telephone: [REDACTED]	
		E-Mail: [REDACTED]	
Address: 2100 Smithtown Avenue			
City/PO: Ronkonkoma		State: NY	Zip Code: 11779
1. Does the proposed action only involve the legislative adoption of a plan, local law, ordinance, administrative rule, or regulation? If Yes, attach a narrative description of the intent of the proposed action and the environmental resources that may be affected in the municipality and proceed to Part 2. If no, continue to question 2.			NO <input checked="" type="checkbox"/>
2. Does the proposed action require a permit, approval or funding from any other governmental Agency? If Yes, list agency(s) name and permit or approval:			YES <input type="checkbox"/>
3.a. Total acreage of the site of the proposed action? _____ 2.52 acres			
b. Total acreage to be physically disturbed? _____ 0 acres			
c. Total acreage (project site and any contiguous properties) owned or controlled by the applicant or project sponsor? _____ 2.52 acres			
4. Check all land uses that occur on, adjoining and near the proposed action. <input type="checkbox"/> Urban <input type="checkbox"/> Rural (non-agriculture) <input checked="" type="checkbox"/> Industrial <input checked="" type="checkbox"/> Commercial <input type="checkbox"/> Residential (suburban) <input type="checkbox"/> Forest <input type="checkbox"/> Agriculture <input type="checkbox"/> Aquatic <input type="checkbox"/> Other (specify): _____ <input type="checkbox"/> Parkland			

5. Is the proposed action, a. A permitted use under the zoning regulations?	NO <input type="checkbox"/>	YES <input checked="" type="checkbox"/>	N/A <input type="checkbox"/>
b. Consistent with the adopted comprehensive plan?	<input type="checkbox"/>	<input type="checkbox"/>	<input checked="" type="checkbox"/>
6. Is the proposed action consistent with the predominant character of the existing built or natural landscape?	NO <input type="checkbox"/>	YES <input checked="" type="checkbox"/>	
7. Is the site of the proposed action located in, or does it adjoin, a state listed Critical Environmental Area? If Yes, identify: _____	NO <input checked="" type="checkbox"/>	YES <input type="checkbox"/>	
8. a. Will the proposed action result in a substantial increase in traffic above present levels?	NO <input checked="" type="checkbox"/>	YES <input type="checkbox"/>	
b. Are public transportation service(s) available at or near the site of the proposed action?	<input type="checkbox"/>	<input checked="" type="checkbox"/>	
c. Are any pedestrian accommodations or bicycle routes available on or near site of the proposed action?	<input type="checkbox"/>	<input checked="" type="checkbox"/>	
9. Does the proposed action meet or exceed the state energy code requirements? If the proposed action will exceed requirements, describe design features and technologies: _____	NO <input checked="" type="checkbox"/>	YES <input type="checkbox"/>	
10. Will the proposed action connect to an existing public/private water supply?  If No, describe method for providing potable water: _____	NO <input type="checkbox"/>	YES <input checked="" type="checkbox"/>	
11. Will the proposed action connect to existing wastewater utilities?  If No, describe method for providing wastewater treatment: _____	NO <input type="checkbox"/>	YES <input checked="" type="checkbox"/>	
12. a. Does the site contain a structure that is listed on either the State or National Register of Historic Places? b. Is the proposed action located in an archeological sensitive area?	NO <input checked="" type="checkbox"/> <input checked="" type="checkbox"/>	YES <input type="checkbox"/> <input type="checkbox"/>	
13. a. Does any portion of the site of the proposed action, or lands adjoining the proposed action, contain wetlands or other waterbodies regulated by a federal, state or local agency? b. Would the proposed action physically alter, or encroach into, any existing wetland or waterbody? If Yes, identify the wetland or waterbody and extent of alterations in square feet or acres: _____	NO <input checked="" type="checkbox"/> <input checked="" type="checkbox"/>	YES <input type="checkbox"/> <input type="checkbox"/>	
14. Identify the typical habitat types that occur on, or are likely to be found on the project site. Check all that apply: <input type="checkbox"/> Shoreline <input type="checkbox"/> Forest <input type="checkbox"/> Agricultural/grasslands <input type="checkbox"/> Early mid-successional <input type="checkbox"/> Wetland <input type="checkbox"/> Urban <input type="checkbox"/> Suburban			
15. Does the site of the proposed action contain any species of animal, or associated habitats, listed by the State or Federal government as threatened or endangered?	NO <input checked="" type="checkbox"/>	YES <input type="checkbox"/>	
16. Is the project site located in the 100 year flood plain?	NO <input checked="" type="checkbox"/>	YES <input type="checkbox"/>	
17. Will the proposed action create storm water discharge, either from point or non-point sources? If Yes, a. Will storm water discharges flow to adjacent properties? <input type="checkbox"/> NO <input type="checkbox"/> YES  b. Will storm water discharges be directed to established conveyance systems (runoff and storm drains)? If Yes, briefly describe: <input type="checkbox"/> NO <input type="checkbox"/> YES _____	NO <input checked="" type="checkbox"/>	YES <input type="checkbox"/>	

18. Does the proposed action include construction or other activities that result in the impoundment of water or other liquids (e.g. retention pond, waste lagoon, dam)? If Yes, explain purpose and size: _____	NO <input checked="" type="checkbox"/>	YES <input type="checkbox"/>
19. Has the site of the proposed action or an adjoining property been the location of an active or closed solid waste management facility? If Yes, describe: _____	NO <input checked="" type="checkbox"/>	YES <input type="checkbox"/>
20. Has the site of the proposed action or an adjoining property been the subject of remediation (ongoing or completed) for hazardous waste? If Yes, describe: _____	NO <input checked="" type="checkbox"/>	YES <input type="checkbox"/>
<b>I AFFIRM THAT THE INFORMATION PROVIDED ABOVE IS TRUE AND ACCURATE TO THE BEST OF MY KNOWLEDGE</b> Applicant/sponsor name: Stephen Conboy, CFO Date: <u>2/24/17</u> Signature: 		

**Part 2 - Impact Assessment. The Lead Agency is responsible for the completion of Part 2.** Answer all of the following questions in Part 2 using the information contained in Part 1 and other materials submitted by the project sponsor or otherwise available to the reviewer. When answering the questions the reviewer should be guided by the concept "Have my responses been reasonable considering the scale and context of the proposed action?"

	No, or small impact may occur	Moderate to large impact may occur
1. Will the proposed action create a material conflict with an adopted land use plan or zoning regulations?	<input checked="" type="checkbox"/>	<input type="checkbox"/>
2. Will the proposed action result in a change in the use or intensity of use of land?	<input checked="" type="checkbox"/>	<input type="checkbox"/>
3. Will the proposed action impair the character or quality of the existing community?	<input checked="" type="checkbox"/>	<input type="checkbox"/>
4. Will the proposed action have an impact on the environmental characteristics that caused the establishment of a Critical Environmental Area (CEA)?	<input checked="" type="checkbox"/>	<input type="checkbox"/>
5. Will the proposed action result in an adverse change in the existing level of traffic or affect existing infrastructure for mass transit, biking or walkway?	<input checked="" type="checkbox"/>	<input type="checkbox"/>
6. Will the proposed action cause an increase in the use of energy and it fails to incorporate reasonably available energy conservation or renewable energy opportunities?	<input checked="" type="checkbox"/>	<input type="checkbox"/>
7. Will the proposed action impact existing: a. public / private water supplies?	<input checked="" type="checkbox"/>	<input type="checkbox"/>
b. public / private wastewater treatment utilities?	<input checked="" type="checkbox"/>	<input type="checkbox"/>
8. Will the proposed action impair the character or quality of important historic, archaeological, architectural or aesthetic resources?	<input checked="" type="checkbox"/>	<input type="checkbox"/>
9. Will the proposed action result in an adverse change to natural resources (e.g., wetlands, waterbodies, groundwater, air quality, flora and fauna)?	<input checked="" type="checkbox"/>	<input type="checkbox"/>

	No, or small impact may occur	Moderate to large impact may occur
10. Will the proposed action result in an increase in the potential for erosion, flooding or drainage problems?	<input checked="" type="checkbox"/>	<input type="checkbox"/>
11. Will the proposed action create a hazard to environmental resources or human health?	<input checked="" type="checkbox"/>	<input type="checkbox"/>

**Part 3 - Determination of significance.** The Lead Agency is responsible for the completion of Part 3. For every question in Part 2 that was answered "moderate to large impact may occur", or if there is a need to explain why a particular element of the proposed action may or will not result in a significant adverse environmental impact, please complete Part 3. Part 3 should, in sufficient detail, identify the impact, including any measures or design elements that have been included by the project sponsor to avoid or reduce impacts. Part 3 should also explain how the lead agency determined that the impact may or will not be significant. Each potential impact should be assessed considering its setting, probability of occurring, duration, irreversibility, geographic scope and magnitude. Also consider the potential for short-term, long-term and cumulative impacts.

<input type="checkbox"/>	Check this box if you have determined, based on the information and analysis above, and any supporting documentation, that the proposed action may result in one or more potentially large or significant adverse impacts and an environmental impact statement is required.
<input type="checkbox"/>	Check this box if you have determined, based on the information and analysis above, and any supporting documentation, that the proposed action will not result in any significant adverse environmental impacts.
<div> <div>Name of Lead Agency</div> <div>Date</div> </div>	
<div> <div>Print or Type Name of Responsible Officer in Lead Agency</div> <div>Title of Responsible Officer</div> </div>	
<div> <div>Signature of Responsible Officer in Lead Agency</div> <div>Signature of Preparer (if different from Responsible Officer)</div> </div>	

**PRINT**



**617.20**  
**Appendix B**  
**Short Environmental Assessment Form**


**Instructions for Completing**

**Part 1 - Project Information.** The applicant or project sponsor is responsible for the completion of Part 1. Responses become part of the application for approval or funding, are subject to public review, and may be subject to further verification. Complete Part 1 based on information currently available. If additional research or investigation would be needed to fully respond to any item, please answer as thoroughly as possible based on current information.

Complete all items in Part 1. You may also provide any additional information which you believe will be needed by or useful to the lead agency; attach additional pages as necessary to supplement any item.

<b>Part 1 - Project and Sponsor Information</b>							
Name of Action or Project: The Nature's Bounty Co.							
Project Location (describe, and attach a location map): 35 Vitamin Drive, Bayport, NY 11705 SCTM 0500-261-1-28.6							
Brief Description of Proposed Action:							
Name of Applicant or Sponsor: The Nature's Bounty Co., Inc.		Telephone: [REDACTED]					
		E-Mail: [REDACTED]					
Address: 2100 Smithtown Avenue							
City/PO: Ronkonkoma		State: NY	Zip Code: 11779				
1. Does the proposed action only involve the legislative adoption of a plan, local law, ordinance, administrative rule, or regulation? If Yes, attach a narrative description of the intent of the proposed action and the environmental resources that may be affected in the municipality and proceed to Part 2. If no, continue to question 2.			<table border="1" style="width: 100%; border-collapse: collapse;"> <tr> <td style="width: 50%; padding: 2px;">NO</td> <td style="width: 50%; padding: 2px;">YES</td> </tr> <tr> <td style="text-align: center; padding: 2px;"><input checked="" type="checkbox"/></td> <td style="text-align: center; padding: 2px;"><input type="checkbox"/></td> </tr> </table>	NO	YES	<input checked="" type="checkbox"/>	<input type="checkbox"/>
NO	YES						
<input checked="" type="checkbox"/>	<input type="checkbox"/>						
2. Does the proposed action require a permit, approval or funding from any other governmental Agency? If Yes, list agency(s) name and permit or approval:			<table border="1" style="width: 100%; border-collapse: collapse;"> <tr> <td style="width: 50%; padding: 2px;">NO</td> <td style="width: 50%; padding: 2px;">YES</td> </tr> <tr> <td style="text-align: center; padding: 2px;"><input checked="" type="checkbox"/></td> <td style="text-align: center; padding: 2px;"><input type="checkbox"/></td> </tr> </table>	NO	YES	<input checked="" type="checkbox"/>	<input type="checkbox"/>
NO	YES						
<input checked="" type="checkbox"/>	<input type="checkbox"/>						
3.a. Total acreage of the site of the proposed action? _____ 1.0 acres b. Total acreage to be physically disturbed? _____ 0 acres c. Total acreage (project site and any contiguous properties) owned or controlled by the applicant or project sponsor? _____ 1.0 acres							
4. Check all land uses that occur on, adjoining and near the proposed action. <input type="checkbox"/> Urban <input type="checkbox"/> Rural (non-agriculture) <input checked="" type="checkbox"/> Industrial <input checked="" type="checkbox"/> Commercial <input type="checkbox"/> Residential (suburban) <input type="checkbox"/> Forest <input type="checkbox"/> Agriculture <input type="checkbox"/> Aquatic <input type="checkbox"/> Other (specify): _____ <input type="checkbox"/> Parkland							

5. Is the proposed action, a. A permitted use under the zoning regulations?	NO <input type="checkbox"/>	YES <input checked="" type="checkbox"/>	N/A <input type="checkbox"/>
b. Consistent with the adopted comprehensive plan?	<input type="checkbox"/>	<input type="checkbox"/>	<input checked="" type="checkbox"/>
6. Is the proposed action consistent with the predominant character of the existing built or natural landscape?	NO <input type="checkbox"/>	YES <input checked="" type="checkbox"/>	
7. Is the site of the proposed action located in, or does it adjoin, a state listed Critical Environmental Area? If Yes, identify: _____	NO <input checked="" type="checkbox"/>	YES <input type="checkbox"/>	
8. a. Will the proposed action result in a substantial increase in traffic above present levels?	NO <input checked="" type="checkbox"/>	YES <input type="checkbox"/>	
b. Are public transportation service(s) available at or near the site of the proposed action?	<input checked="" type="checkbox"/>	<input type="checkbox"/>	
c. Are any pedestrian accommodations or bicycle routes available on or near site of the proposed action?	<input checked="" type="checkbox"/>	<input type="checkbox"/>	
9. Does the proposed action meet or exceed the state energy code requirements? If the proposed action will exceed requirements, describe design features and technologies: _____	NO <input checked="" type="checkbox"/>	YES <input type="checkbox"/>	
10. Will the proposed action connect to an existing public/private water supply?  If No, describe method for providing potable water: _____	NO <input type="checkbox"/>	YES <input checked="" type="checkbox"/>	
11. Will the proposed action connect to existing wastewater utilities?  If No, describe method for providing wastewater treatment: _____	NO <input type="checkbox"/>	YES <input checked="" type="checkbox"/>	
12. a. Does the site contain a structure that is listed on either the State or National Register of Historic Places? b. Is the proposed action located in an archeological sensitive area?	NO <input checked="" type="checkbox"/> <input checked="" type="checkbox"/>	YES <input type="checkbox"/> <input type="checkbox"/>	
13. a. Does any portion of the site of the proposed action, or lands adjoining the proposed action, contain wetlands or other waterbodies regulated by a federal, state or local agency? b. Would the proposed action physically alter, or encroach into, any existing wetland or waterbody? If Yes, identify the wetland or waterbody and extent of alterations in square feet or acres: _____	NO <input checked="" type="checkbox"/> <input checked="" type="checkbox"/>	YES <input type="checkbox"/> <input type="checkbox"/>	
14. Identify the typical habitat types that occur on, or are likely to be found on the project site. Check all that apply: <input type="checkbox"/> Shoreline <input type="checkbox"/> Forest <input type="checkbox"/> Agricultural/grasslands <input type="checkbox"/> Early mid-successional <input type="checkbox"/> Wetland <input type="checkbox"/> Urban <input type="checkbox"/> Suburban			
15. Does the site of the proposed action contain any species of animal, or associated habitats, listed by the State or Federal government as threatened or endangered?	NO <input checked="" type="checkbox"/>	YES <input type="checkbox"/>	
16. Is the project site located in the 100 year flood plain?	NO <input checked="" type="checkbox"/>	YES <input type="checkbox"/>	
17. Will the proposed action create storm water discharge, either from point or non-point sources? If Yes, a. Will storm water discharges flow to adjacent properties? <input type="checkbox"/> NO <input type="checkbox"/> YES  b. Will storm water discharges be directed to established conveyance systems (runoff and storm drains)? If Yes, briefly describe: <input type="checkbox"/> NO <input type="checkbox"/> YES _____	NO <input checked="" type="checkbox"/>	YES <input type="checkbox"/>	

18. Does the proposed action include construction or other activities that result in the impoundment of water or other liquids (e.g. retention pond, waste lagoon, dam)? If Yes, explain purpose and size: _____	NO	YES
	<input checked="" type="checkbox"/>	<input type="checkbox"/>
19. Has the site of the proposed action or an adjoining property been the location of an active or closed solid waste management facility? If Yes, describe: _____	NO	YES
	<input checked="" type="checkbox"/>	<input type="checkbox"/>
20. Has the site of the proposed action or an adjoining property been the subject of remediation (ongoing or completed) for hazardous waste? If Yes, describe: _____	NO	YES
	<input checked="" type="checkbox"/>	<input type="checkbox"/>
<b>I AFFIRM THAT THE INFORMATION PROVIDED ABOVE IS TRUE AND ACCURATE TO THE BEST OF MY KNOWLEDGE</b>		
Applicant/sponsor name: Stephen Conboy, CFO		Date: 2/24/17
Signature: 		

**Part 2 - Impact Assessment.** The Lead Agency is responsible for the completion of Part 2. Answer all of the following questions in Part 2 using the information contained in Part 1 and other materials submitted by the project sponsor or otherwise available to the reviewer. When answering the questions the reviewer should be guided by the concept "Have my responses been reasonable considering the scale and context of the proposed action?"

	No, or small impact may occur	Moderate to large impact may occur
1. Will the proposed action create a material conflict with an adopted land use plan or zoning regulations?	<input checked="" type="checkbox"/>	<input type="checkbox"/>
2. Will the proposed action result in a change in the use or intensity of use of land?	<input checked="" type="checkbox"/>	<input type="checkbox"/>
3. Will the proposed action impair the character or quality of the existing community?	<input checked="" type="checkbox"/>	<input type="checkbox"/>
4. Will the proposed action have an impact on the environmental characteristics that caused the establishment of a Critical Environmental Area (CEA)?	<input checked="" type="checkbox"/>	<input type="checkbox"/>
5. Will the proposed action result in an adverse change in the existing level of traffic or affect existing infrastructure for mass transit, biking or walkway?	<input checked="" type="checkbox"/>	<input type="checkbox"/>
6. Will the proposed action cause an increase in the use of energy and it fails to incorporate reasonably available energy conservation or renewable energy opportunities?	<input checked="" type="checkbox"/>	<input type="checkbox"/>
7. Will the proposed action impact existing:	<input checked="" type="checkbox"/>	<input type="checkbox"/>
a. public / private water supplies?	<input checked="" type="checkbox"/>	<input type="checkbox"/>
b. public / private wastewater treatment utilities?	<input checked="" type="checkbox"/>	<input type="checkbox"/>
8. Will the proposed action impair the character or quality of important historic, archaeological, architectural or aesthetic resources?	<input checked="" type="checkbox"/>	<input type="checkbox"/>
9. Will the proposed action result in an adverse change to natural resources (e.g., wetlands, waterbodies, groundwater, air quality, flora and fauna)?	<input checked="" type="checkbox"/>	<input type="checkbox"/>

	No, or small impact may occur	Moderate to large impact may occur
10. Will the proposed action result in an increase in the potential for erosion, flooding or drainage problems?	<input checked="" type="checkbox"/>	<input type="checkbox"/>
11. Will the proposed action create a hazard to environmental resources or human health?	<input checked="" type="checkbox"/>	<input type="checkbox"/>

**Part 3 - Determination of significance. The Lead Agency is responsible for the completion of Part 3.** For every question in Part 2 that was answered "moderate to large impact may occur", or if there is a need to explain why a particular element of the proposed action may or will not result in a significant adverse environmental impact, please complete Part 3. Part 3 should, in sufficient detail, identify the impact, including any measures or design elements that have been included by the project sponsor to avoid or reduce impacts. Part 3 should also explain how the lead agency determined that the impact may or will not be significant. Each potential impact should be assessed considering its setting, probability of occurring, duration, irreversibility, geographic scope and magnitude. Also consider the potential for short-term, long-term and cumulative impacts.

<input type="checkbox"/>	Check this box if you have determined, based on the information and analysis above, and any supporting documentation, that the proposed action may result in one or more potentially large or significant adverse impacts and an environmental impact statement is required.
<input type="checkbox"/>	Check this box if you have determined, based on the information and analysis above, and any supporting documentation, that the proposed action will not result in any significant adverse environmental impacts.
<div> <div>Name of Lead Agency</div> <div>Date</div> </div>	
<div> <div>Print or Type Name of Responsible Officer in Lead Agency</div> <div>Title of Responsible Officer</div> </div>	
<div> <div>Signature of Responsible Officer in Lead Agency</div> <div>Signature of Preparer (if different from Responsible Officer)</div> </div>	

**PRINT**

**617.20**  
**Appendix B**  
**Short Environmental Assessment Form**

**Instructions for Completing**

**Part 1 - Project Information.** The applicant or project sponsor is responsible for the completion of Part 1. Responses become part of the application for approval or funding, are subject to public review, and may be subject to further verification. Complete Part 1 based on information currently available. If additional research or investigation would be needed to fully respond to any item, please answer as thoroughly as possible based on current information.

Complete all items in Part 1. You may also provide any additional information which you believe will be needed by or useful to the lead agency; attach additional pages as necessary to supplement any item.

<b>Part 1 - Project and Sponsor Information</b>							
Name of Action or Project: The Nature's Bounty Co.							
Project Location (describe, and attach a location map): 10 Vitamin Drive, Bayport, NY 11705 SCTM 0500-261-1- Lots 28.12, 28.13 and 28.14							
Brief Description of Proposed Action:							
Name of Applicant or Sponsor: The Nature's Bounty Co., Inc.		Telephone: [REDACTED]					
		E-Mail: [REDACTED]					
Address: 2100 Smithtown Avenue							
City/PO: Ronkonkoma		State: NY	Zip Code: 11779				
1. Does the proposed action only involve the legislative adoption of a plan, local law, ordinance, administrative rule, or regulation? If Yes, attach a narrative description of the intent of the proposed action and the environmental resources that may be affected in the municipality and proceed to Part 2. If no, continue to question 2.			<table border="1" style="width: 100%; border-collapse: collapse;"> <tr> <td style="width: 50%; padding: 2px;">NO</td> <td style="width: 50%; padding: 2px;">YES</td> </tr> <tr> <td style="text-align: center; padding: 2px;"><input checked="" type="checkbox"/></td> <td style="text-align: center; padding: 2px;"><input type="checkbox"/></td> </tr> </table>	NO	YES	<input checked="" type="checkbox"/>	<input type="checkbox"/>
NO	YES						
<input checked="" type="checkbox"/>	<input type="checkbox"/>						
2. Does the proposed action require a permit, approval or funding from any other governmental Agency? If Yes, list agency(s) name and permit or approval:			<table border="1" style="width: 100%; border-collapse: collapse;"> <tr> <td style="width: 50%; padding: 2px;">NO</td> <td style="width: 50%; padding: 2px;">YES</td> </tr> <tr> <td style="text-align: center; padding: 2px;"><input checked="" type="checkbox"/></td> <td style="text-align: center; padding: 2px;"><input type="checkbox"/></td> </tr> </table>	NO	YES	<input checked="" type="checkbox"/>	<input type="checkbox"/>
NO	YES						
<input checked="" type="checkbox"/>	<input type="checkbox"/>						
3.a. Total acreage of the site of the proposed action? <span style="float: right;">60.5 acres</span> b. Total acreage to be physically disturbed? <span style="float: right;">0 acres</span> c. Total acreage (project site and any contiguous properties) owned or controlled by the applicant or project sponsor? <span style="float: right;">60.5 acres</span>							
4. Check all land uses that occur on, adjoining and near the proposed action. <input type="checkbox"/> Urban <input type="checkbox"/> Rural (non-agriculture) <input checked="" type="checkbox"/> Industrial <input checked="" type="checkbox"/> Commercial <input checked="" type="checkbox"/> Residential (suburban) <input type="checkbox"/> Forest <input type="checkbox"/> Agriculture <input type="checkbox"/> Aquatic <input type="checkbox"/> Other (specify): _____ <input checked="" type="checkbox"/> Parkland							


5. Is the proposed action, a. A permitted use under the zoning regulations?	NO <input type="checkbox"/>	YES <input checked="" type="checkbox"/>	N/A <input type="checkbox"/>
b. Consistent with the adopted comprehensive plan?	<input type="checkbox"/>	<input type="checkbox"/>	<input checked="" type="checkbox"/>
6. Is the proposed action consistent with the predominant character of the existing built or natural landscape?	NO <input type="checkbox"/>	YES <input checked="" type="checkbox"/>	
7. Is the site of the proposed action located in, or does it adjoin, a state listed Critical Environmental Area? If Yes, identify: _____	NO <input checked="" type="checkbox"/>	YES <input type="checkbox"/>	
8. a. Will the proposed action result in a substantial increase in traffic above present levels?	NO <input checked="" type="checkbox"/>	YES <input type="checkbox"/>	
b. Are public transportation service(s) available at or near the site of the proposed action?	<input checked="" type="checkbox"/>	<input type="checkbox"/>	
c. Are any pedestrian accommodations or bicycle routes available on or near site of the proposed action?	<input checked="" type="checkbox"/>	<input type="checkbox"/>	
9. Does the proposed action meet or exceed the state energy code requirements? If the proposed action will exceed requirements, describe design features and technologies: _____	NO <input checked="" type="checkbox"/>	YES <input type="checkbox"/>	
10. Will the proposed action connect to an existing public/private water supply?  If No, describe method for providing potable water: _____	NO <input type="checkbox"/>	YES <input checked="" type="checkbox"/>	
11. Will the proposed action connect to existing wastewater utilities?  If No, describe method for providing wastewater treatment: _____	NO <input type="checkbox"/>	YES <input checked="" type="checkbox"/>	
12. a. Does the site contain a structure that is listed on either the State or National Register of Historic Places? b. Is the proposed action located in an archeological sensitive area?	NO <input checked="" type="checkbox"/> <input checked="" type="checkbox"/>	YES <input type="checkbox"/> <input type="checkbox"/>	
13. a. Does any portion of the site of the proposed action, or lands adjoining the proposed action, contain wetlands or other waterbodies regulated by a federal, state or local agency? b. Would the proposed action physically alter, or encroach into, any existing wetland or waterbody? If Yes, identify the wetland or waterbody and extent of alterations in square feet or acres: _____	NO <input checked="" type="checkbox"/> <input checked="" type="checkbox"/>	YES <input type="checkbox"/> <input type="checkbox"/>	
14. Identify the typical habitat types that occur on, or are likely to be found on the project site. Check all that apply: <input type="checkbox"/> Shoreline <input type="checkbox"/> Forest <input type="checkbox"/> Agricultural/grasslands <input type="checkbox"/> Early mid-successional <input type="checkbox"/> Wetland <input type="checkbox"/> Urban <input type="checkbox"/> Suburban			
15. Does the site of the proposed action contain any species of animal, or associated habitats, listed by the State or Federal government as threatened or endangered?	NO <input checked="" type="checkbox"/>	YES <input type="checkbox"/>	
16. Is the project site located in the 100 year flood plain?	NO <input checked="" type="checkbox"/>	YES <input type="checkbox"/>	
17. Will the proposed action create storm water discharge, either from point or non-point sources? If Yes, a. Will storm water discharges flow to adjacent properties? <input type="checkbox"/> NO <input type="checkbox"/> YES  b. Will storm water discharges be directed to established conveyance systems (runoff and storm drains)? If Yes, briefly describe: <input type="checkbox"/> NO <input type="checkbox"/> YES _____	NO <input checked="" type="checkbox"/>	YES <input type="checkbox"/>	



18. Does the proposed action include construction or other activities that result in the impoundment of water or other liquids (e.g. retention pond, waste lagoon, dam)? If Yes, explain purpose and size: _____	NO <input checked="" type="checkbox"/>	YES <input type="checkbox"/>
19. Has the site of the proposed action or an adjoining property been the location of an active or closed solid waste management facility? If Yes, describe: _____	NO <input checked="" type="checkbox"/>	YES <input type="checkbox"/>
20. Has the site of the proposed action or an adjoining property been the subject of remediation (ongoing or completed) for hazardous waste? If Yes, describe: _____	NO <input checked="" type="checkbox"/>	YES <input type="checkbox"/>

**I AFFIRM THAT THE INFORMATION PROVIDED ABOVE IS TRUE AND ACCURATE TO THE BEST OF MY KNOWLEDGE**

Applicant/sponsor name: Stephen Conboy, CFO Date: 2/24/17

Signature: 

**Part 2 - Impact Assessment.** The Lead Agency is responsible for the completion of Part 2. Answer all of the following questions in Part 2 using the information contained in Part 1 and other materials submitted by the project sponsor or otherwise available to the reviewer. When answering the questions the reviewer should be guided by the concept "Have my responses been reasonable considering the scale and context of the proposed action?"

	No, or small impact may occur	Moderate to large impact may occur
1. Will the proposed action create a material conflict with an adopted land use plan or zoning regulations?	<input checked="" type="checkbox"/>	<input type="checkbox"/>
2. Will the proposed action result in a change in the use or intensity of use of land?	<input checked="" type="checkbox"/>	<input type="checkbox"/>
3. Will the proposed action impair the character or quality of the existing community?	<input checked="" type="checkbox"/>	<input type="checkbox"/>
4. Will the proposed action have an impact on the environmental characteristics that caused the establishment of a Critical Environmental Area (CEA)?	<input checked="" type="checkbox"/>	<input type="checkbox"/>
5. Will the proposed action result in an adverse change in the existing level of traffic or affect existing infrastructure for mass transit, biking or walkway?	<input checked="" type="checkbox"/>	<input type="checkbox"/>
6. Will the proposed action cause an increase in the use of energy and it fails to incorporate reasonably available energy conservation or renewable energy opportunities?	<input checked="" type="checkbox"/>	<input type="checkbox"/>
7. Will the proposed action impact existing: a. public / private water supplies?	<input checked="" type="checkbox"/>	<input type="checkbox"/>
b. public / private wastewater treatment utilities?	<input checked="" type="checkbox"/>	<input type="checkbox"/>
8. Will the proposed action impair the character or quality of important historic, archaeological, architectural or aesthetic resources?	<input checked="" type="checkbox"/>	<input type="checkbox"/>
9. Will the proposed action result in an adverse change to natural resources (e.g., wetlands, waterbodies, groundwater, air quality, flora and fauna)?	<input checked="" type="checkbox"/>	<input type="checkbox"/>

	No, or small impact may occur	Moderate to large impact may occur
10. Will the proposed action result in an increase in the potential for erosion, flooding or drainage problems?	<input checked="" type="checkbox"/>	<input type="checkbox"/>
11. Will the proposed action create a hazard to environmental resources or human health?	<input checked="" type="checkbox"/>	<input type="checkbox"/>

**Part 3 - Determination of significance. The Lead Agency is responsible for the completion of Part 3.** For every question in Part 2 that was answered "moderate to large impact may occur", or if there is a need to explain why a particular element of the proposed action may or will not result in a significant adverse environmental impact, please complete Part 3. Part 3 should, in sufficient detail, identify the impact, including any measures or design elements that have been included by the project sponsor to avoid or reduce impacts. Part 3 should also explain how the lead agency determined that the impact may or will not be significant. Each potential impact should be assessed considering its setting, probability of occurring, duration, irreversibility, geographic scope and magnitude. Also consider the potential for short-term, long-term and cumulative impacts.

<input type="checkbox"/>	Check this box if you have determined, based on the information and analysis above, and any supporting documentation, that the proposed action may result in one or more potentially large or significant adverse impacts and an environmental impact statement is required.
<input type="checkbox"/>	Check this box if you have determined, based on the information and analysis above, and any supporting documentation, that the proposed action will not result in any significant adverse environmental impacts.
<div> <div>Name of Lead Agency</div> <div>Date</div> </div>	
<div> <div>Print or Type Name of Responsible Officer in Lead Agency</div> <div>Title of Responsible Officer</div> </div>	
<div> <div>Signature of Responsible Officer in Lead Agency</div> <div>Signature of Preparer (if different from Responsible Officer)</div> </div>	

**PRINT**



**617.20**  
**Appendix B**  
**Short Environmental Assessment Form**


**Instructions for Completing**

**Part 1 - Project Information.** The applicant or project sponsor is responsible for the completion of Part 1. Responses become part of the application for approval or funding, are subject to public review, and may be subject to further verification. Complete Part 1 based on information currently available. If additional research or investigation would be needed to fully respond to any item, please answer as thoroughly as possible based on current information.

Complete all items in Part 1. You may also provide any additional information which you believe will be needed by or useful to the lead agency; attach additional pages as necessary to supplement any item.

<b>Part 1 - Project and Sponsor Information</b>							
Name of Action or Project: The Nature's Bounty Co.							
Project Location (describe, and attach a location map): 90 Orville Drive, Bohemia, NY 11716 SCTM 0500-191-02-061.005							
Brief Description of Proposed Action:							
Name of Applicant or Sponsor: The Nature's Bounty Co., Inc.		Telep [REDACTED] E-Ma [REDACTED]					
Address: 2100 Smithtown Avenue							
City/PO: Ronkonkoma		State: NY	Zip Code: 11779				
1. Does the proposed action only involve the legislative adoption of a plan, local law, ordinance, administrative rule, or regulation? If Yes, attach a narrative description of the intent of the proposed action and the environmental resources that may be affected in the municipality and proceed to Part 2. If no, continue to question 2.			<table border="1" style="width: 100%; border-collapse: collapse;"> <tr> <td style="padding: 5px;">NO</td> <td style="padding: 5px;">YES</td> </tr> <tr> <td style="padding: 5px; text-align: center;"><input checked="" type="checkbox"/></td> <td style="padding: 5px; text-align: center;"><input type="checkbox"/></td> </tr> </table>	NO	YES	<input checked="" type="checkbox"/>	<input type="checkbox"/>
NO	YES						
<input checked="" type="checkbox"/>	<input type="checkbox"/>						
2. Does the proposed action require a permit, approval or funding from any other governmental Agency? If Yes, list agency(s) name and permit or approval:			<table border="1" style="width: 100%; border-collapse: collapse;"> <tr> <td style="padding: 5px;">NO</td> <td style="padding: 5px;">YES</td> </tr> <tr> <td style="padding: 5px; text-align: center;"><input checked="" type="checkbox"/></td> <td style="padding: 5px; text-align: center;"><input type="checkbox"/></td> </tr> </table>	NO	YES	<input checked="" type="checkbox"/>	<input type="checkbox"/>
NO	YES						
<input checked="" type="checkbox"/>	<input type="checkbox"/>						
3.a. Total acreage of the site of the proposed action? <span style="float: right;">10.69 acres</span> b. Total acreage to be physically disturbed? <span style="float: right;">0 acres</span> c. Total acreage (project site and any contiguous properties) owned or controlled by the applicant or project sponsor? <span style="float: right;">10.69 acres</span>							
4. Check all land uses that occur on, adjoining and near the proposed action. <input type="checkbox"/> Urban <input type="checkbox"/> Rural (non-agriculture) <input checked="" type="checkbox"/> Industrial <input checked="" type="checkbox"/> Commercial <input type="checkbox"/> Residential (suburban) <input type="checkbox"/> Forest <input type="checkbox"/> Agriculture <input type="checkbox"/> Aquatic <input type="checkbox"/> Other (specify): _____ <input type="checkbox"/> Parkland							

5. Is the proposed action, a. A permitted use under the zoning regulations?	NO <input type="checkbox"/>	YES <input checked="" type="checkbox"/>	N/A <input type="checkbox"/>
b. Consistent with the adopted comprehensive plan?	<input type="checkbox"/>	<input type="checkbox"/>	<input checked="" type="checkbox"/>
6. Is the proposed action consistent with the predominant character of the existing built or natural landscape?	NO <input type="checkbox"/>	YES <input checked="" type="checkbox"/>	
7. Is the site of the proposed action located in, or does it adjoin, a state listed Critical Environmental Area? If Yes, identify: _____	NO <input checked="" type="checkbox"/>	YES <input type="checkbox"/>	
8. a. Will the proposed action result in a substantial increase in traffic above present levels?	NO <input checked="" type="checkbox"/>	YES <input type="checkbox"/>	
b. Are public transportation service(s) available at or near the site of the proposed action?	<input type="checkbox"/>	<input checked="" type="checkbox"/>	
c. Are any pedestrian accommodations or bicycle routes available on or near site of the proposed action?	<input type="checkbox"/>	<input checked="" type="checkbox"/>	
9. Does the proposed action meet or exceed the state energy code requirements? If the proposed action will exceed requirements, describe design features and technologies: _____	NO <input checked="" type="checkbox"/>	YES <input type="checkbox"/>	
10. Will the proposed action connect to an existing public/private water supply? If No, describe method for providing potable water: _____	NO <input type="checkbox"/>	YES <input checked="" type="checkbox"/>	
11. Will the proposed action connect to existing wastewater utilities? If No, describe method for providing wastewater treatment: _____	NO <input type="checkbox"/>	YES <input checked="" type="checkbox"/>	
12. a. Does the site contain a structure that is listed on either the State or National Register of Historic Places? b. Is the proposed action located in an archeological sensitive area?	NO <input checked="" type="checkbox"/> <input checked="" type="checkbox"/>	YES <input type="checkbox"/> <input type="checkbox"/>	
13. a. Does any portion of the site of the proposed action, or lands adjoining the proposed action, contain wetlands or other waterbodies regulated by a federal, state or local agency? b. Would the proposed action physically alter, or encroach into, any existing wetland or waterbody? If Yes, identify the wetland or waterbody and extent of alterations in square feet or acres: _____	NO <input checked="" type="checkbox"/> <input checked="" type="checkbox"/>	YES <input type="checkbox"/> <input type="checkbox"/>	
14. Identify the typical habitat types that occur on, or are likely to be found on the project site. Check all that apply: <input type="checkbox"/> Shoreline <input type="checkbox"/> Forest <input type="checkbox"/> Agricultural/grasslands <input type="checkbox"/> Early mid-successional <input type="checkbox"/> Wetland <input type="checkbox"/> Urban <input type="checkbox"/> Suburban			
15. Does the site of the proposed action contain any species of animal, or associated habitats, listed by the State or Federal government as threatened or endangered?	NO <input checked="" type="checkbox"/>	YES <input type="checkbox"/>	
16. Is the project site located in the 100 year flood plain?	NO <input checked="" type="checkbox"/>	YES <input type="checkbox"/>	
17. Will the proposed action create storm water discharge, either from point or non-point sources? If Yes, a. Will storm water discharges flow to adjacent properties? <input type="checkbox"/> NO <input type="checkbox"/> YES b. Will storm water discharges be directed to established conveyance systems (runoff and storm drains)? If Yes, briefly describe: <input type="checkbox"/> NO <input type="checkbox"/> YES	NO <input checked="" type="checkbox"/>	YES <input type="checkbox"/>	

18. Does the proposed action include construction or other activities that result in the impoundment of water or other liquids (e.g. retention pond, waste lagoon, dam)? If Yes, explain purpose and size: _____	NO	YES
	<input checked="" type="checkbox"/>	<input type="checkbox"/>
19. Has the site of the proposed action or an adjoining property been the location of an active or closed solid waste management facility? If Yes, describe: _____	NO	YES
	<input checked="" type="checkbox"/>	<input type="checkbox"/>
20. Has the site of the proposed action or an adjoining property been the subject of remediation (ongoing or completed) for hazardous waste? If Yes, describe: _____	NO	YES
	<input checked="" type="checkbox"/>	<input type="checkbox"/>
<b>I AFFIRM THAT THE INFORMATION PROVIDED ABOVE IS TRUE AND ACCURATE TO THE BEST OF MY KNOWLEDGE</b> Applicant/sponsor name: Stephen Conboy, CFO Date: <u>2/24/17</u> Signature: 		

**Part 2 - Impact Assessment.** The Lead Agency is responsible for the completion of Part 2. Answer all of the following questions in Part 2 using the information contained in Part 1 and other materials submitted by the project sponsor or otherwise available to the reviewer. When answering the questions the reviewer should be guided by the concept "Have my responses been reasonable considering the scale and context of the proposed action?"

	No, or small impact may occur	Moderate to large impact may occur
1. Will the proposed action create a material conflict with an adopted land use plan or zoning regulations?	<input checked="" type="checkbox"/>	<input type="checkbox"/>
2. Will the proposed action result in a change in the use or intensity of use of land?	<input checked="" type="checkbox"/>	<input type="checkbox"/>
3. Will the proposed action impair the character or quality of the existing community?	<input checked="" type="checkbox"/>	<input type="checkbox"/>
4. Will the proposed action have an impact on the environmental characteristics that caused the establishment of a Critical Environmental Area (CEA)?	<input checked="" type="checkbox"/>	<input type="checkbox"/>
5. Will the proposed action result in an adverse change in the existing level of traffic or affect existing infrastructure for mass transit, biking or walkway?	<input checked="" type="checkbox"/>	<input type="checkbox"/>
6. Will the proposed action cause an increase in the use of energy and it fails to incorporate reasonably available energy conservation or renewable energy opportunities?	<input checked="" type="checkbox"/>	<input type="checkbox"/>
7. Will the proposed action impact existing:	<input checked="" type="checkbox"/>	<input type="checkbox"/>
a. public / private water supplies?	<input checked="" type="checkbox"/>	<input type="checkbox"/>
b. public / private wastewater treatment utilities?	<input checked="" type="checkbox"/>	<input type="checkbox"/>
8. Will the proposed action impair the character or quality of important historic, archaeological, architectural or aesthetic resources?	<input checked="" type="checkbox"/>	<input type="checkbox"/>
9. Will the proposed action result in an adverse change to natural resources (e.g., wetlands, waterbodies, groundwater, air quality, flora and fauna)?	<input checked="" type="checkbox"/>	<input type="checkbox"/>

	No, or small impact may occur	Moderate to large impact may occur
10. Will the proposed action result in an increase in the potential for erosion, flooding or drainage problems?	<input checked="" type="checkbox"/>	<input type="checkbox"/>
11. Will the proposed action create a hazard to environmental resources or human health?	<input checked="" type="checkbox"/>	<input type="checkbox"/>

**Part 3 - Determination of significance. The Lead Agency is responsible for the completion of Part 3.** For every question in Part 2 that was answered "moderate to large impact may occur", or if there is a need to explain why a particular element of the proposed action may or will not result in a significant adverse environmental impact, please complete Part 3. Part 3 should, in sufficient detail, identify the impact, including any measures or design elements that have been included by the project sponsor to avoid or reduce impacts. Part 3 should also explain how the lead agency determined that the impact may or will not be significant. Each potential impact should be assessed considering its setting, probability of occurring, duration, irreversibility, geographic scope and magnitude. Also consider the potential for short-term, long-term and cumulative impacts.

<input type="checkbox"/>	Check this box if you have determined, based on the information and analysis above, and any supporting documentation, that the proposed action may result in one or more potentially large or significant adverse impacts and an environmental impact statement is required.
<input type="checkbox"/>	Check this box if you have determined, based on the information and analysis above, and any supporting documentation, that the proposed action will not result in any significant adverse environmental impacts.
<div> <div>_____</div> <div>Name of Lead Agency</div> </div> <div> <div>_____</div> <div>Date</div> </div>	
<div> <div>_____</div> <div>Print or Type Name of Responsible Officer in Lead Agency</div> </div> <div> <div>_____</div> <div>Title of Responsible Officer</div> </div>	
<div> <div>_____</div> <div>Signature of Responsible Officer in Lead Agency</div> </div> <div> <div>_____</div> <div>Signature of Preparer (if different from Responsible Officer)</div> </div>	

**PRINT**

**617.20**  
**Appendix B**  
**Short Environmental Assessment Form**

**Instructions for Completing**

**Part 1 - Project Information.** The applicant or project sponsor is responsible for the completion of Part 1. Responses become part of the application for approval or funding, are subject to public review, and may be subject to further verification. Complete Part 1 based on information currently available. If additional research or investigation would be needed to fully respond to any item, please answer as thoroughly as possible based on current information.

Complete all items in Part 1. You may also provide any additional information which you believe will be needed by or useful to the lead agency; attach additional pages as necessary to supplement any item.

<b>Part 1 - Project and Sponsor Information</b>							
Name of Action or Project: The Nature's Bounty Co.							
Project Location (describe, and attach a location map): 105 Orville Drive, Bohemia, NY 11716 SCTM 0500-192-01-020.001							
Brief Description of Proposed Action:     							
Name of Applicant or Sponsor: The Nature's Bounty Co., Inc.		Telephone: [REDACTED]					
		E-Mail: [REDACTED]					
Address: 2100 Smithtown Avenue							
City/PO: Ronkonkoma		State: NY	Zip Code: 11779				
1. Does the proposed action only involve the legislative adoption of a plan, local law, ordinance, administrative rule, or regulation? If Yes, attach a narrative description of the intent of the proposed action and the environmental resources that may be affected in the municipality and proceed to Part 2. If no, continue to question 2.			<table border="1" style="width: 100%; border-collapse: collapse;"> <tr> <td style="padding: 2px;">NO</td> <td style="padding: 2px;">YES</td> </tr> <tr> <td style="text-align: center; padding: 2px;"><input checked="" type="checkbox"/></td> <td style="text-align: center; padding: 2px;"><input type="checkbox"/></td> </tr> </table>	NO	YES	<input checked="" type="checkbox"/>	<input type="checkbox"/>
NO	YES						
<input checked="" type="checkbox"/>	<input type="checkbox"/>						
2. Does the proposed action require a permit, approval or funding from any other governmental Agency? If Yes, list agency(s) name and permit or approval: Possible Town permit(s) for interior renovations.			<table border="1" style="width: 100%; border-collapse: collapse;"> <tr> <td style="padding: 2px;">NO</td> <td style="padding: 2px;">YES</td> </tr> <tr> <td style="text-align: center; padding: 2px;"><input type="checkbox"/></td> <td style="text-align: center; padding: 2px;"><input checked="" type="checkbox"/></td> </tr> </table>	NO	YES	<input type="checkbox"/>	<input checked="" type="checkbox"/>
NO	YES						
<input type="checkbox"/>	<input checked="" type="checkbox"/>						
3.a. Total acreage of the site of the proposed action? <span style="float: right;">3.9 acres</span> b. Total acreage to be physically disturbed? <span style="float: right;">0 acres</span> c. Total acreage (project site and any contiguous properties) owned or controlled by the applicant or project sponsor? <span style="float: right;">3.9 acres</span>							
4. Check all land uses that occur on, adjoining and near the proposed action. <input type="checkbox"/> Urban <input type="checkbox"/> Rural (non-agriculture) <input checked="" type="checkbox"/> Industrial <input checked="" type="checkbox"/> Commercial <input type="checkbox"/> Residential (suburban) <input type="checkbox"/> Forest <input type="checkbox"/> Agriculture <input type="checkbox"/> Aquatic <input type="checkbox"/> Other (specify): _____ <input type="checkbox"/> Parkland							




5. Is the proposed action, a. A permitted use under the zoning regulations?	NO <input type="checkbox"/>	YES <input checked="" type="checkbox"/>	N/A <input type="checkbox"/>
b. Consistent with the adopted comprehensive plan?	<input type="checkbox"/>	<input type="checkbox"/>	<input checked="" type="checkbox"/>
6. Is the proposed action consistent with the predominant character of the existing built or natural landscape?	NO <input type="checkbox"/>	YES <input checked="" type="checkbox"/>	
7. Is the site of the proposed action located in, or does it adjoin, a state listed Critical Environmental Area? If Yes, identify: _____	NO <input checked="" type="checkbox"/>	YES <input type="checkbox"/>	
8. a. Will the proposed action result in a substantial increase in traffic above present levels?	NO <input checked="" type="checkbox"/>	YES <input type="checkbox"/>	
b. Are public transportation service(s) available at or near the site of the proposed action?	<input type="checkbox"/>	<input checked="" type="checkbox"/>	
c. Are any pedestrian accommodations or bicycle routes available on or near site of the proposed action?	<input type="checkbox"/>	<input checked="" type="checkbox"/>	
9. Does the proposed action meet or exceed the state energy code requirements? If the proposed action will exceed requirements, describe design features and technologies: _____	NO <input checked="" type="checkbox"/>	YES <input type="checkbox"/>	
10. Will the proposed action connect to an existing public/private water supply? If No, describe method for providing potable water: _____	NO <input type="checkbox"/>	YES <input checked="" type="checkbox"/>	
11. Will the proposed action connect to existing wastewater utilities? If No, describe method for providing wastewater treatment: _____	NO <input type="checkbox"/>	YES <input checked="" type="checkbox"/>	
12. a. Does the site contain a structure that is listed on either the State or National Register of Historic Places?	NO <input checked="" type="checkbox"/>	YES <input type="checkbox"/>	
b. Is the proposed action located in an archeological sensitive area?	<input checked="" type="checkbox"/>	<input type="checkbox"/>	
13. a. Does any portion of the site of the proposed action, or lands adjoining the proposed action, contain wetlands or other waterbodies regulated by a federal, state or local agency?	NO <input checked="" type="checkbox"/>	YES <input type="checkbox"/>	
b. Would the proposed action physically alter, or encroach into, any existing wetland or waterbody? If Yes, identify the wetland or waterbody and extent of alterations in square feet or acres: _____	<input checked="" type="checkbox"/>	<input type="checkbox"/>	
14. Identify the typical habitat types that occur on, or are likely to be found on the project site. Check all that apply: <input type="checkbox"/> Shoreline <input type="checkbox"/> Forest <input type="checkbox"/> Agricultural/grasslands <input type="checkbox"/> Early mid-successional <input type="checkbox"/> Wetland <input type="checkbox"/> Urban <input type="checkbox"/> Suburban			
15. Does the site of the proposed action contain any species of animal, or associated habitats, listed by the State or Federal government as threatened or endangered?	NO <input checked="" type="checkbox"/>	YES <input type="checkbox"/>	
16. Is the project site located in the 100 year flood plain?	NO <input checked="" type="checkbox"/>	YES <input type="checkbox"/>	
17. Will the proposed action create storm water discharge, either from point or non-point sources? If Yes, a. Will storm water discharges flow to adjacent properties? <input type="checkbox"/> NO <input type="checkbox"/> YES	NO <input checked="" type="checkbox"/>	YES <input type="checkbox"/>	
b. Will storm water discharges be directed to established conveyance systems (runoff and storm drains)? If Yes, briefly describe: _____ _____	<input type="checkbox"/> NO <input type="checkbox"/> YES		

18. Does the proposed action include construction or other activities that result in the impoundment of water or other liquids (e.g. retention pond, waste lagoon, dam)? If Yes, explain purpose and size: _____	NO <input checked="" type="checkbox"/>	YES <input type="checkbox"/>
19. Has the site of the proposed action or an adjoining property been the location of an active or closed solid waste management facility? If Yes, describe: _____	NO <input checked="" type="checkbox"/>	YES <input type="checkbox"/>
20. Has the site of the proposed action or an adjoining property been the subject of remediation (ongoing or completed) for hazardous waste? If Yes, describe: _____	NO <input checked="" type="checkbox"/>	YES <input type="checkbox"/>

**I AFFIRM THAT THE INFORMATION PROVIDED ABOVE IS TRUE AND ACCURATE TO THE BEST OF MY KNOWLEDGE**

Applicant/sponsor name: Stephen Conboy, CFO Date: 2/24/17

Signature: 

**Part 2 - Impact Assessment.** The Lead Agency is responsible for the completion of Part 2. Answer all of the following questions in Part 2 using the information contained in Part 1 and other materials submitted by the project sponsor or otherwise available to the reviewer. When answering the questions the reviewer should be guided by the concept "Have my responses been reasonable considering the scale and context of the proposed action?"

	No, or small impact may occur	Moderate to large impact may occur
1. Will the proposed action create a material conflict with an adopted land use plan or zoning regulations?	<input checked="" type="checkbox"/>	<input type="checkbox"/>
2. Will the proposed action result in a change in the use or intensity of use of land?	<input checked="" type="checkbox"/>	<input type="checkbox"/>
3. Will the proposed action impair the character or quality of the existing community?	<input checked="" type="checkbox"/>	<input type="checkbox"/>
4. Will the proposed action have an impact on the environmental characteristics that caused the establishment of a Critical Environmental Area (CEA)?	<input checked="" type="checkbox"/>	<input type="checkbox"/>
5. Will the proposed action result in an adverse change in the existing level of traffic or affect existing infrastructure for mass transit, biking or walkway?	<input checked="" type="checkbox"/>	<input type="checkbox"/>
6. Will the proposed action cause an increase in the use of energy and it fails to incorporate reasonably available energy conservation or renewable energy opportunities?	<input checked="" type="checkbox"/>	<input type="checkbox"/>
7. Will the proposed action impact existing: a. public / private water supplies?	<input checked="" type="checkbox"/>	<input type="checkbox"/>
b. public / private wastewater treatment utilities?	<input checked="" type="checkbox"/>	<input type="checkbox"/>
8. Will the proposed action impair the character or quality of important historic, archaeological, architectural or aesthetic resources?	<input checked="" type="checkbox"/>	<input type="checkbox"/>
9. Will the proposed action result in an adverse change to natural resources (e.g., wetlands, waterbodies, groundwater, air quality, flora and fauna)?	<input checked="" type="checkbox"/>	<input type="checkbox"/>

	No, or small impact may occur	Moderate to large impact may occur
10. Will the proposed action result in an increase in the potential for erosion, flooding or drainage problems?	<input checked="" type="checkbox"/>	<input type="checkbox"/>
11. Will the proposed action create a hazard to environmental resources or human health?	<input checked="" type="checkbox"/>	<input type="checkbox"/>

**Part 3 - Determination of significance.** The Lead Agency is responsible for the completion of Part 3. For every question in Part 2 that was answered "moderate to large impact may occur", or if there is a need to explain why a particular element of the proposed action may or will not result in a significant adverse environmental impact, please complete Part 3. Part 3 should, in sufficient detail, identify the impact, including any measures or design elements that have been included by the project sponsor to avoid or reduce impacts. Part 3 should also explain how the lead agency determined that the impact may or will not be significant. Each potential impact should be assessed considering its setting, probability of occurring, duration, irreversibility, geographic scope and magnitude. Also consider the potential for short-term, long-term and cumulative impacts.

<input type="checkbox"/>	Check this box if you have determined, based on the information and analysis above, and any supporting documentation, that the proposed action may result in one or more potentially large or significant adverse impacts and an environmental impact statement is required.
<input type="checkbox"/>	Check this box if you have determined, based on the information and analysis above, and any supporting documentation, that the proposed action will not result in any significant adverse environmental impacts.
<div> <div>Name of Lead Agency</div> <div>Date</div> </div>	
<div> <div>Print or Type Name of Responsible Officer in Lead Agency</div> <div>Title of Responsible Officer</div> </div>	
<div> <div>Signature of Responsible Officer in Lead Agency</div> <div>Signature of Preparer (if different from Responsible Officer)</div> </div>	

**PRINT**



**617.20**  
**Appendix B**  
**Short Environmental Assessment Form**


**Instructions for Completing**

**Part 1 - Project Information.** The applicant or project sponsor is responsible for the completion of Part 1. Responses become part of the application for approval or funding, are subject to public review, and may be subject to further verification. Complete Part 1 based on information currently available. If additional research or investigation would be needed to fully respond to any item, please answer as thoroughly as possible based on current information.

Complete all items in Part 1. You may also provide any additional information which you believe will be needed by or useful to the lead agency; attach additional pages as necessary to supplement any item.

<b>Part 1 - Project and Sponsor Information</b>							
Name of Action or Project: The Nature's Bounty Co.							
Project Location (describe, and attach a location map): 115 Orville Drive, Bohemia, NY 11716 SCTM 0500-214-01-016.011							
Brief Description of Proposed Action:							
Name of Applicant or Sponsor: The Nature's Bounty Co., Inc.		Teleph E-Mai					
Address: 2100 Smithtown Avenue							
City/PO: Ronkonkoma		State: NY	Zip Code: 11779				
1. Does the proposed action only involve the legislative adoption of a plan, local law, ordinance, administrative rule, or regulation? If Yes, attach a narrative description of the intent of the proposed action and the environmental resources that may be affected in the municipality and proceed to Part 2. If no, continue to question 2.			<table border="1" style="width: 100%; border-collapse: collapse;"> <tr> <td style="text-align: center; padding: 2px;">NO</td> <td style="text-align: center; padding: 2px;">YES</td> </tr> <tr> <td style="text-align: center; padding: 2px;"><input checked="" type="checkbox"/></td> <td style="text-align: center; padding: 2px;"><input type="checkbox"/></td> </tr> </table>	NO	YES	<input checked="" type="checkbox"/>	<input type="checkbox"/>
NO	YES						
<input checked="" type="checkbox"/>	<input type="checkbox"/>						
2. Does the proposed action require a permit, approval or funding from any other governmental Agency? If Yes, list agency(s) name and permit or approval: Possible Town permit(s) for interior renovations.			<table border="1" style="width: 100%; border-collapse: collapse;"> <tr> <td style="text-align: center; padding: 2px;">NO</td> <td style="text-align: center; padding: 2px;">YES</td> </tr> <tr> <td style="text-align: center; padding: 2px;"><input type="checkbox"/></td> <td style="text-align: center; padding: 2px;"><input checked="" type="checkbox"/></td> </tr> </table>	NO	YES	<input type="checkbox"/>	<input checked="" type="checkbox"/>
NO	YES						
<input type="checkbox"/>	<input checked="" type="checkbox"/>						
3.a. Total acreage of the site of the proposed action? <span style="float: right;">4.9 acres</span> b. Total acreage to be physically disturbed? <span style="float: right;">0 acres</span> c. Total acreage (project site and any contiguous properties) owned or controlled by the applicant or project sponsor? <span style="float: right;">4.9 acres</span>							
4. Check all land uses that occur on, adjoining and near the proposed action. <input type="checkbox"/> Urban <input type="checkbox"/> Rural (non-agriculture) <input checked="" type="checkbox"/> Industrial <input checked="" type="checkbox"/> Commercial <input type="checkbox"/> Residential (suburban) <input type="checkbox"/> Forest <input type="checkbox"/> Agriculture <input type="checkbox"/> Aquatic <input type="checkbox"/> Other (specify): _____ <input type="checkbox"/> Parkland							

5. Is the proposed action, a. A permitted use under the zoning regulations?	NO <input type="checkbox"/>	YES <input checked="" type="checkbox"/>	N/A <input type="checkbox"/>
b. Consistent with the adopted comprehensive plan?	<input type="checkbox"/>	<input type="checkbox"/>	<input checked="" type="checkbox"/>
6. Is the proposed action consistent with the predominant character of the existing built or natural landscape?	NO <input type="checkbox"/>	YES <input checked="" type="checkbox"/>	
7. Is the site of the proposed action located in, or does it adjoin, a state listed Critical Environmental Area? If Yes, identify: _____	NO <input checked="" type="checkbox"/>	YES <input type="checkbox"/>	
8. a. Will the proposed action result in a substantial increase in traffic above present levels?	NO <input checked="" type="checkbox"/>	YES <input type="checkbox"/>	
b. Are public transportation service(s) available at or near the site of the proposed action?	<input type="checkbox"/>	<input checked="" type="checkbox"/>	
c. Are any pedestrian accommodations or bicycle routes available on or near site of the proposed action?	<input type="checkbox"/>	<input checked="" type="checkbox"/>	
9. Does the proposed action meet or exceed the state energy code requirements? If the proposed action will exceed requirements, describe design features and technologies: _____	NO <input checked="" type="checkbox"/>	YES <input type="checkbox"/>	
10. Will the proposed action connect to an existing public/private water supply?  If No, describe method for providing potable water: _____	NO <input type="checkbox"/>	YES <input checked="" type="checkbox"/>	
11. Will the proposed action connect to existing wastewater utilities?  If No, describe method for providing wastewater treatment: _____	NO <input type="checkbox"/>	YES <input checked="" type="checkbox"/>	
12. a. Does the site contain a structure that is listed on either the State or National Register of Historic Places?	NO <input checked="" type="checkbox"/>	YES <input type="checkbox"/>	
b. Is the proposed action located in an archeological sensitive area?	<input checked="" type="checkbox"/>	<input type="checkbox"/>	
13. a. Does any portion of the site of the proposed action, or lands adjoining the proposed action, contain wetlands or other waterbodies regulated by a federal, state or local agency?	NO <input checked="" type="checkbox"/>	YES <input type="checkbox"/>	
b. Would the proposed action physically alter, or encroach into, any existing wetland or waterbody? If Yes, identify the wetland or waterbody and extent of alterations in square feet or acres: _____	<input checked="" type="checkbox"/>	<input type="checkbox"/>	
14. Identify the typical habitat types that occur on, or are likely to be found on the project site. Check all that apply: <input type="checkbox"/> Shoreline <input type="checkbox"/> Forest <input type="checkbox"/> Agricultural/grasslands <input type="checkbox"/> Early mid-successional <input type="checkbox"/> Wetland <input type="checkbox"/> Urban <input type="checkbox"/> Suburban			
15. Does the site of the proposed action contain any species of animal, or associated habitats, listed by the State or Federal government as threatened or endangered?	NO <input checked="" type="checkbox"/>	YES <input type="checkbox"/>	
16. Is the project site located in the 100 year flood plain?	NO <input checked="" type="checkbox"/>	YES <input type="checkbox"/>	
17. Will the proposed action create storm water discharge, either from point or non-point sources? If Yes, a. Will storm water discharges flow to adjacent properties? <input type="checkbox"/> NO <input type="checkbox"/> YES	NO <input checked="" type="checkbox"/>	YES <input type="checkbox"/>	
b. Will storm water discharges be directed to established conveyance systems (runoff and storm drains)? If Yes, briefly describe: _____	<input type="checkbox"/> NO	<input type="checkbox"/> YES	

18. Does the proposed action include construction or other activities that result in the impoundment of water or other liquids (e.g. retention pond, waste lagoon, dam)? If Yes, explain purpose and size: _____	NO	YES
	<input checked="" type="checkbox"/>	<input type="checkbox"/>
19. Has the site of the proposed action or an adjoining property been the location of an active or closed solid waste management facility? If Yes, describe: _____	NO	YES
	<input checked="" type="checkbox"/>	<input type="checkbox"/>
20. Has the site of the proposed action or an adjoining property been the subject of remediation (ongoing or completed) for hazardous waste? If Yes, describe: _____	NO	YES
	<input checked="" type="checkbox"/>	<input type="checkbox"/>
<b>I AFFIRM THAT THE INFORMATION PROVIDED ABOVE IS TRUE AND ACCURATE TO THE BEST OF MY KNOWLEDGE</b> Applicant/sponsor name: Stephen Conboy, CFO Date: <u>2/24/17</u> Signature: 		

**Part 2 - Impact Assessment. The Lead Agency is responsible for the completion of Part 2.** Answer all of the following questions in Part 2 using the information contained in Part 1 and other materials submitted by the project sponsor or otherwise available to the reviewer. When answering the questions the reviewer should be guided by the concept "Have my responses been reasonable considering the scale and context of the proposed action?"

	No, or small impact may occur	Moderate to large impact may occur
1. Will the proposed action create a material conflict with an adopted land use plan or zoning regulations?	<input checked="" type="checkbox"/>	<input type="checkbox"/>
2. Will the proposed action result in a change in the use or intensity of use of land?	<input checked="" type="checkbox"/>	<input type="checkbox"/>
3. Will the proposed action impair the character or quality of the existing community?	<input checked="" type="checkbox"/>	<input type="checkbox"/>
4. Will the proposed action have an impact on the environmental characteristics that caused the establishment of a Critical Environmental Area (CEA)?	<input checked="" type="checkbox"/>	<input type="checkbox"/>
5. Will the proposed action result in an adverse change in the existing level of traffic or affect existing infrastructure for mass transit, biking or walkway?	<input checked="" type="checkbox"/>	<input type="checkbox"/>
6. Will the proposed action cause an increase in the use of energy and it fails to incorporate reasonably available energy conservation or renewable energy opportunities?	<input checked="" type="checkbox"/>	<input type="checkbox"/>
7. Will the proposed action impact existing: a. public / private water supplies?	<input checked="" type="checkbox"/>	<input type="checkbox"/>
b. public / private wastewater treatment utilities?	<input checked="" type="checkbox"/>	<input type="checkbox"/>
8. Will the proposed action impair the character or quality of important historic, archaeological, architectural or aesthetic resources?	<input checked="" type="checkbox"/>	<input type="checkbox"/>
9. Will the proposed action result in an adverse change to natural resources (e.g., wetlands, waterbodies, groundwater, air quality, flora and fauna)?	<input checked="" type="checkbox"/>	<input type="checkbox"/>

	No, or small impact may occur	Moderate to large impact may occur
10. Will the proposed action result in an increase in the potential for erosion, flooding or drainage problems?	<input checked="" type="checkbox"/>	<input type="checkbox"/>
11. Will the proposed action create a hazard to environmental resources or human health?	<input checked="" type="checkbox"/>	<input type="checkbox"/>

**Part 3 - Determination of significance.** The Lead Agency is responsible for the completion of Part 3. For every question in Part 2 that was answered "moderate to large impact may occur", or if there is a need to explain why a particular element of the proposed action may or will not result in a significant adverse environmental impact, please complete Part 3. Part 3 should, in sufficient detail, identify the impact, including any measures or design elements that have been included by the project sponsor to avoid or reduce impacts. Part 3 should also explain how the lead agency determined that the impact may or will not be significant. Each potential impact should be assessed considering its setting, probability of occurring, duration, irreversibility, geographic scope and magnitude. Also consider the potential for short-term, long-term and cumulative impacts.

<input type="checkbox"/>	Check this box if you have determined, based on the information and analysis above, and any supporting documentation, that the proposed action may result in one or more potentially large or significant adverse impacts and an environmental impact statement is required.
<input type="checkbox"/>	Check this box if you have determined, based on the information and analysis above, and any supporting documentation, that the proposed action will not result in any significant adverse environmental impacts.
<div> <div>Name of Lead Agency</div> <div>Date</div> </div>	
<div> <div>Print or Type Name of Responsible Officer in Lead Agency</div> <div>Title of Responsible Officer</div> </div>	
<div> <div>Signature of Responsible Officer in Lead Agency</div> <div>Signature of Preparer (if different from Responsible Officer)</div> </div>	

**PRINT**

**617.20**  
**Appendix B**  
**Short Environmental Assessment Form**

**Instructions for Completing**


**Part 1 - Project Information.** The applicant or project sponsor is responsible for the completion of Part 1. Responses become part of the application for approval or funding, are subject to public review, and may be subject to further verification. Complete Part 1 based on information currently available. If additional research or investigation would be needed to fully respond to any item, please answer as thoroughly as possible based on current information.

Complete all items in Part 1. You may also provide any additional information which you believe will be needed by or useful to the lead agency; attach additional pages as necessary to supplement any item.

<b>Part 1 - Project and Sponsor Information</b>							
Name of Action or Project: The Nature's Bounty Co.							
Project Location (describe, and attach a location map): 815 Grundy Avenue, Holbrook, NY 11741 SCTM 0500-175-02-066							
Brief Description of Proposed Action:							
Name of Applicant or Sponsor: The Nature's Bounty Co., Inc.		Telephone: [REDACTED] E-Mail: [REDACTED]					
Address: 2100 Smithtown Avenue							
City/PO: Ronkonkoma		State: NY	Zip Code: 11779				
1. Does the proposed action only involve the legislative adoption of a plan, local law, ordinance, administrative rule, or regulation? If Yes, attach a narrative description of the intent of the proposed action and the environmental resources that may be affected in the municipality and proceed to Part 2. If no, continue to question 2.			<table border="1" style="width: 100%; border-collapse: collapse;"> <tr> <td style="width: 50%; padding: 2px;">NO</td> <td style="width: 50%; padding: 2px;">YES</td> </tr> <tr> <td style="text-align: center; padding: 2px;"><input checked="" type="checkbox"/></td> <td style="text-align: center; padding: 2px;"><input type="checkbox"/></td> </tr> </table>	NO	YES	<input checked="" type="checkbox"/>	<input type="checkbox"/>
NO	YES						
<input checked="" type="checkbox"/>	<input type="checkbox"/>						
2. Does the proposed action require a permit, approval or funding from any other governmental Agency? If Yes, list agency(s) name and permit or approval:			<table border="1" style="width: 100%; border-collapse: collapse;"> <tr> <td style="width: 50%; padding: 2px;">NO</td> <td style="width: 50%; padding: 2px;">YES</td> </tr> <tr> <td style="text-align: center; padding: 2px;"><input checked="" type="checkbox"/></td> <td style="text-align: center; padding: 2px;"><input type="checkbox"/></td> </tr> </table>	NO	YES	<input checked="" type="checkbox"/>	<input type="checkbox"/>
NO	YES						
<input checked="" type="checkbox"/>	<input type="checkbox"/>						
3.a. Total acreage of the site of the proposed action? <span style="float: right;">6.76 acres</span> b. Total acreage to be physically disturbed? <span style="float: right;">0 acres</span> c. Total acreage (project site and any contiguous properties) owned or controlled by the applicant or project sponsor? <span style="float: right;">6.76 acres</span>							
4. Check all land uses that occur on, adjoining and near the proposed action. <input type="checkbox"/> Urban <input type="checkbox"/> Rural (non-agriculture) <input checked="" type="checkbox"/> Industrial <input checked="" type="checkbox"/> Commercial <input checked="" type="checkbox"/> Residential (suburban) <input type="checkbox"/> Forest <input type="checkbox"/> Agriculture <input type="checkbox"/> Aquatic <input type="checkbox"/> Other (specify): _____ <input type="checkbox"/> Parkland							

5. Is the proposed action, a. A permitted use under the zoning regulations?	NO <input type="checkbox"/>	YES <input checked="" type="checkbox"/>	N/A <input type="checkbox"/>
b. Consistent with the adopted comprehensive plan?	<input type="checkbox"/>	<input type="checkbox"/>	<input checked="" type="checkbox"/>
6. Is the proposed action consistent with the predominant character of the existing built or natural landscape?	NO <input type="checkbox"/>	YES <input checked="" type="checkbox"/>	
7. Is the site of the proposed action located in, or does it adjoin, a state listed Critical Environmental Area? If Yes, identify: _____	NO <input checked="" type="checkbox"/>	YES <input type="checkbox"/>	
8. a. Will the proposed action result in a substantial increase in traffic above present levels?	NO <input checked="" type="checkbox"/>	YES <input type="checkbox"/>	
b. Are public transportation service(s) available at or near the site of the proposed action?	<input type="checkbox"/>	<input checked="" type="checkbox"/>	
c. Are any pedestrian accommodations or bicycle routes available on or near site of the proposed action?	<input checked="" type="checkbox"/>	<input type="checkbox"/>	
9. Does the proposed action meet or exceed the state energy code requirements? If the proposed action will exceed requirements, describe design features and technologies: _____	NO <input checked="" type="checkbox"/>	YES <input type="checkbox"/>	
10. Will the proposed action connect to an existing public/private water supply? If No, describe method for providing potable water: _____	NO <input type="checkbox"/>	YES <input checked="" type="checkbox"/>	
11. Will the proposed action connect to existing wastewater utilities? If No, describe method for providing wastewater treatment: _____	NO <input type="checkbox"/>	YES <input checked="" type="checkbox"/>	
12. a. Does the site contain a structure that is listed on either the State or National Register of Historic Places?	NO <input checked="" type="checkbox"/>	YES <input type="checkbox"/>	
b. Is the proposed action located in an archeological sensitive area?	<input checked="" type="checkbox"/>	<input type="checkbox"/>	
13. a. Does any portion of the site of the proposed action, or lands adjoining the proposed action, contain wetlands or other waterbodies regulated by a federal, state or local agency?	NO <input checked="" type="checkbox"/>	YES <input type="checkbox"/>	
b. Would the proposed action physically alter, or encroach into, any existing wetland or waterbody? If Yes, identify the wetland or waterbody and extent of alterations in square feet or acres: _____	<input checked="" type="checkbox"/>	<input type="checkbox"/>	
14. Identify the typical habitat types that occur on, or are likely to be found on the project site. Check all that apply: <input type="checkbox"/> Shoreline <input type="checkbox"/> Forest <input type="checkbox"/> Agricultural/grasslands <input type="checkbox"/> Early mid-successional <input type="checkbox"/> Wetland <input type="checkbox"/> Urban <input type="checkbox"/> Suburban			
15. Does the site of the proposed action contain any species of animal, or associated habitats, listed by the State or Federal government as threatened or endangered?	NO <input checked="" type="checkbox"/>	YES <input type="checkbox"/>	
16. Is the project site located in the 100 year flood plain?	NO <input checked="" type="checkbox"/>	YES <input type="checkbox"/>	
17. Will the proposed action create storm water discharge, either from point or non-point sources? If Yes, a. Will storm water discharges flow to adjacent properties? <input type="checkbox"/> NO <input type="checkbox"/> YES	NO <input checked="" type="checkbox"/>	YES <input type="checkbox"/>	
b. Will storm water discharges be directed to established conveyance systems (runoff and storm drains)? If Yes, briefly describe: _____	<input type="checkbox"/> NO <input type="checkbox"/> YES		



18. Does the proposed action include construction or other activities that result in the impoundment of water or other liquids (e.g. retention pond, waste lagoon, dam)? If Yes, explain purpose and size: _____	NO <input checked="" type="checkbox"/>	YES <input type="checkbox"/>
19. Has the site of the proposed action or an adjoining property been the location of an active or closed solid waste management facility? If Yes, describe: _____	NO <input checked="" type="checkbox"/>	YES <input type="checkbox"/>
20. Has the site of the proposed action or an adjoining property been the subject of remediation (ongoing or completed) for hazardous waste? If Yes, describe: _____	NO <input checked="" type="checkbox"/>	YES <input type="checkbox"/>
<b>I AFFIRM THAT THE INFORMATION PROVIDED ABOVE IS TRUE AND ACCURATE TO THE BEST OF MY KNOWLEDGE</b> Applicant/sponsor name: Stephen Conboy, CFO Date: 2/24/17 Signature: 		

**Part 2 - Impact Assessment.** The Lead Agency is responsible for the completion of Part 2. Answer all of the following questions in Part 2 using the information contained in Part 1 and other materials submitted by the project sponsor or otherwise available to the reviewer. When answering the questions the reviewer should be guided by the concept "Have my responses been reasonable considering the scale and context of the proposed action?"

	No, or small impact may occur	Moderate to large impact may occur
1. Will the proposed action create a material conflict with an adopted land use plan or zoning regulations?	<input checked="" type="checkbox"/>	<input type="checkbox"/>
2. Will the proposed action result in a change in the use or intensity of use of land?	<input checked="" type="checkbox"/>	<input type="checkbox"/>
3. Will the proposed action impair the character or quality of the existing community?	<input checked="" type="checkbox"/>	<input type="checkbox"/>
4. Will the proposed action have an impact on the environmental characteristics that caused the establishment of a Critical Environmental Area (CEA)?	<input checked="" type="checkbox"/>	<input type="checkbox"/>
5. Will the proposed action result in an adverse change in the existing level of traffic or affect existing infrastructure for mass transit, biking or walkway?	<input checked="" type="checkbox"/>	<input type="checkbox"/>
6. Will the proposed action cause an increase in the use of energy and it fails to incorporate reasonably available energy conservation or renewable energy opportunities?	<input checked="" type="checkbox"/>	<input type="checkbox"/>
7. Will the proposed action impact existing:	<input checked="" type="checkbox"/>	<input type="checkbox"/>
a. public / private water supplies?	<input checked="" type="checkbox"/>	<input type="checkbox"/>
b. public / private wastewater treatment utilities?	<input checked="" type="checkbox"/>	<input type="checkbox"/>
8. Will the proposed action impair the character or quality of important historic, archaeological, architectural or aesthetic resources?	<input checked="" type="checkbox"/>	<input type="checkbox"/>
9. Will the proposed action result in an adverse change to natural resources (e.g., wetlands, waterbodies, groundwater, air quality, flora and fauna)?	<input checked="" type="checkbox"/>	<input type="checkbox"/>

	No, or small impact may occur	Moderate to large impact may occur
10. Will the proposed action result in an increase in the potential for erosion, flooding or drainage problems?	<input checked="" type="checkbox"/>	<input type="checkbox"/>
11. Will the proposed action create a hazard to environmental resources or human health?	<input checked="" type="checkbox"/>	<input type="checkbox"/>

**Part 3 - Determination of significance.** The Lead Agency is responsible for the completion of Part 3. For every question in Part 2 that was answered "moderate to large impact may occur", or if there is a need to explain why a particular element of the proposed action may or will not result in a significant adverse environmental impact, please complete Part 3. Part 3 should, in sufficient detail, identify the impact, including any measures or design elements that have been included by the project sponsor to avoid or reduce impacts. Part 3 should also explain how the lead agency determined that the impact may or will not be significant. Each potential impact should be assessed considering its setting, probability of occurring, duration, irreversibility, geographic scope and magnitude. Also consider the potential for short-term, long-term and cumulative impacts.

<input type="checkbox"/>	Check this box if you have determined, based on the information and analysis above, and any supporting documentation, that the proposed action may result in one or more potentially large or significant adverse impacts and an environmental impact statement is required.
<input type="checkbox"/>	Check this box if you have determined, based on the information and analysis above, and any supporting documentation, that the proposed action will not result in any significant adverse environmental impacts.
<div> <div>Name of Lead Agency</div> <div>Date</div> </div>	
<div> <div>Print or Type Name of Responsible Officer in Lead Agency</div> <div>Title of Responsible Officer</div> </div>	
<div> <div>Signature of Responsible Officer in Lead Agency</div> <div>Signature of Preparer (if different from Responsible Officer)</div> </div>	

**PRINT**



617.20  
*Appendix B*  
*Short Environmental Assessment Form*


**Instructions for Completing**

**Part 1 - Project Information.** The applicant or project sponsor is responsible for the completion of Part 1. Responses become part of the application for approval or funding, are subject to public review, and may be subject to further verification. Complete Part 1 based on information currently available. If additional research or investigation would be needed to fully respond to any item, please answer as thoroughly as possible based on current information.

Complete all items in Part 1. You may also provide any additional information which you believe will be needed by or useful to the lead agency; attach additional pages as necessary to supplement any item.

<b>Part 1 - Project and Sponsor Information</b>							
Name of Action or Project: The Nature's Bounty Co.							
Project Location (describe, and attach a location map): 2100 Smithtown Ave., Ronkonkoma, NY 11779 SCTM 0500-106.3-01-005.001							
Brief Description of Proposed Action:							
Name of Applicant or Sponsor: The Nature's Bounty Co., Inc.		Telephone: [REDACTED] E-Mail: [REDACTED]					
Address: 2100 Smithtown Avenue							
City/PO: Ronkonkoma		State: NY	Zip Code: 11779				
1. Does the proposed action only involve the legislative adoption of a plan, local law, ordinance, administrative rule, or regulation? If Yes, attach a narrative description of the intent of the proposed action and the environmental resources that may be affected in the municipality and proceed to Part 2. If no, continue to question 2.			<table border="1" style="width: 100%; border-collapse: collapse;"><tr><td style="width: 50%; padding: 2px;">NO</td><td style="width: 50%; padding: 2px;">YES</td></tr><tr><td style="text-align: center; padding: 2px;"><input checked="" type="checkbox"/></td><td style="text-align: center; padding: 2px;"><input type="checkbox"/></td></tr></table>	NO	YES	<input checked="" type="checkbox"/>	<input type="checkbox"/>
NO	YES						
<input checked="" type="checkbox"/>	<input type="checkbox"/>						
2. Does the proposed action require a permit, approval or funding from any other governmental Agency? If Yes, list agency(s) name and permit or approval:			<table border="1" style="width: 100%; border-collapse: collapse;"><tr><td style="width: 50%; padding: 2px;">NO</td><td style="width: 50%; padding: 2px;">YES</td></tr><tr><td style="text-align: center; padding: 2px;"><input checked="" type="checkbox"/></td><td style="text-align: center; padding: 2px;"><input type="checkbox"/></td></tr></table>	NO	YES	<input checked="" type="checkbox"/>	<input type="checkbox"/>
NO	YES						
<input checked="" type="checkbox"/>	<input type="checkbox"/>						
3.a. Total acreage of the site of the proposed action? <span style="float: right;">8.96 acres</span> b. Total acreage to be physically disturbed? <span style="float: right;">0 acres</span> c. Total acreage (project site and any contiguous properties) owned or controlled by the applicant or project sponsor? <span style="float: right;">8.96 acres</span>							
4. Check all land uses that occur on, adjoining and near the proposed action. <div style="display: flex; flex-wrap: wrap;"><div style="width: 50%;"><input type="checkbox"/> Urban    <input type="checkbox"/> Rural (non-agriculture)</div><div style="width: 50%;"><input checked="" type="checkbox"/> Industrial    <input checked="" type="checkbox"/> Commercial    <input type="checkbox"/> Residential (suburban)</div><div style="width: 50%;"><input type="checkbox"/> Forest    <input type="checkbox"/> Agriculture</div><div style="width: 50%;"><input type="checkbox"/> Aquatic    <input checked="" type="checkbox"/> Other (specify): <u>Airport</u></div><div style="width: 50%;"><input type="checkbox"/> Parkland</div></div>							

5. Is the proposed action, a. A permitted use under the zoning regulations?	NO <input type="checkbox"/>	YES <input checked="" type="checkbox"/>	N/A <input type="checkbox"/>
b. Consistent with the adopted comprehensive plan?	<input type="checkbox"/>	<input type="checkbox"/>	<input checked="" type="checkbox"/>
6. Is the proposed action consistent with the predominant character of the existing built or natural landscape?	NO <input type="checkbox"/>	YES <input checked="" type="checkbox"/>	
7. Is the site of the proposed action located in, or does it adjoin, a state listed Critical Environmental Area? If Yes, identify: _____	NO <input checked="" type="checkbox"/>	YES <input type="checkbox"/>	
8. a. Will the proposed action result in a substantial increase in traffic above present levels?	NO <input checked="" type="checkbox"/>	YES <input type="checkbox"/>	
b. Are public transportation service(s) available at or near the site of the proposed action?	<input type="checkbox"/>	<input checked="" type="checkbox"/>	
c. Are any pedestrian accommodations or bicycle routes available on or near site of the proposed action?	<input checked="" type="checkbox"/>	<input type="checkbox"/>	
9. Does the proposed action meet or exceed the state energy code requirements? If the proposed action will exceed requirements, describe design features and technologies: _____	NO <input checked="" type="checkbox"/>	YES <input type="checkbox"/>	
10. Will the proposed action connect to an existing public/private water supply?  If No, describe method for providing potable water: _____	NO <input type="checkbox"/>	YES <input checked="" type="checkbox"/>	
11. Will the proposed action connect to existing wastewater utilities?  If No, describe method for providing wastewater treatment: _____	NO <input type="checkbox"/>	YES <input checked="" type="checkbox"/>	
12. a. Does the site contain a structure that is listed on either the State or National Register of Historic Places? b. Is the proposed action located in an archeological sensitive area?	NO <input checked="" type="checkbox"/> <input checked="" type="checkbox"/>	YES <input type="checkbox"/> <input type="checkbox"/>	
13. a. Does any portion of the site of the proposed action, or lands adjoining the proposed action, contain wetlands or other waterbodies regulated by a federal, state or local agency? b. Would the proposed action physically alter, or encroach into, any existing wetland or waterbody? If Yes, identify the wetland or waterbody and extent of alterations in square feet or acres: _____	NO <input checked="" type="checkbox"/> <input checked="" type="checkbox"/>	YES <input type="checkbox"/> <input type="checkbox"/>	
14. Identify the typical habitat types that occur on, or are likely to be found on the project site. Check all that apply: <input type="checkbox"/> Shoreline <input type="checkbox"/> Forest <input type="checkbox"/> Agricultural/grasslands <input type="checkbox"/> Early mid-successional <input type="checkbox"/> Wetland <input type="checkbox"/> Urban <input type="checkbox"/> Suburban			
15. Does the site of the proposed action contain any species of animal, or associated habitats, listed by the State or Federal government as threatened or endangered?	NO <input checked="" type="checkbox"/>	YES <input type="checkbox"/>	
16. Is the project site located in the 100 year flood plain?	NO <input checked="" type="checkbox"/>	YES <input type="checkbox"/>	
17. Will the proposed action create storm water discharge, either from point or non-point sources? If Yes, a. Will storm water discharges flow to adjacent properties? <input type="checkbox"/> NO <input type="checkbox"/> YES  b. Will storm water discharges be directed to established conveyance systems (runoff and storm drains)? If Yes, briefly describe: <input type="checkbox"/> NO <input type="checkbox"/> YES _____	NO <input checked="" type="checkbox"/>	YES <input type="checkbox"/>	

18. Does the proposed action include construction or other activities that result in the impoundment of water or other liquids (e.g. retention pond, waste lagoon, dam)? If Yes, explain purpose and size: _____	NO	YES
	<input checked="" type="checkbox"/>	<input type="checkbox"/>
19. Has the site of the proposed action or an adjoining property been the location of an active or closed solid waste management facility? If Yes, describe: _____	NO	YES
	<input checked="" type="checkbox"/>	<input type="checkbox"/>
20. Has the site of the proposed action or an adjoining property been the subject of remediation (ongoing or completed) for hazardous waste? If Yes, describe: _____	NO	YES
	<input checked="" type="checkbox"/>	<input type="checkbox"/>
<b>I AFFIRM THAT THE INFORMATION PROVIDED ABOVE IS TRUE AND ACCURATE TO THE BEST OF MY KNOWLEDGE</b> Applicant/sponsor name: <u>Stephen Conboy, CFO</u> Date: <u>2/24/17</u> Signature: 		

**Part 2 - Impact Assessment.** The Lead Agency is responsible for the completion of Part 2. Answer all of the following questions in Part 2 using the information contained in Part 1 and other materials submitted by the project sponsor or otherwise available to the reviewer. When answering the questions the reviewer should be guided by the concept "Have my responses been reasonable considering the scale and context of the proposed action?"

	No, or small impact may occur	Moderate to large impact may occur
1. Will the proposed action create a material conflict with an adopted land use plan or zoning regulations?	<input checked="" type="checkbox"/>	<input type="checkbox"/>
2. Will the proposed action result in a change in the use or intensity of use of land?	<input checked="" type="checkbox"/>	<input type="checkbox"/>
3. Will the proposed action impair the character or quality of the existing community?	<input checked="" type="checkbox"/>	<input type="checkbox"/>
4. Will the proposed action have an impact on the environmental characteristics that caused the establishment of a Critical Environmental Area (CEA)?	<input checked="" type="checkbox"/>	<input type="checkbox"/>
5. Will the proposed action result in an adverse change in the existing level of traffic or affect existing infrastructure for mass transit, biking or walkway?	<input checked="" type="checkbox"/>	<input type="checkbox"/>
6. Will the proposed action cause an increase in the use of energy and it fails to incorporate reasonably available energy conservation or renewable energy opportunities?	<input checked="" type="checkbox"/>	<input type="checkbox"/>
7. Will the proposed action impact existing: a. public / private water supplies?	<input checked="" type="checkbox"/>	<input type="checkbox"/>
b. public / private wastewater treatment utilities?	<input checked="" type="checkbox"/>	<input type="checkbox"/>
8. Will the proposed action impair the character or quality of important historic, archaeological, architectural or aesthetic resources?	<input checked="" type="checkbox"/>	<input type="checkbox"/>
9. Will the proposed action result in an adverse change to natural resources (e.g., wetlands, waterbodies, groundwater, air quality, flora and fauna)?	<input checked="" type="checkbox"/>	<input type="checkbox"/>

	No, or small impact may occur	Moderate to large impact may occur
10. Will the proposed action result in an increase in the potential for erosion, flooding or drainage problems?	<input checked="" type="checkbox"/>	<input type="checkbox"/>
11. Will the proposed action create a hazard to environmental resources or human health?	<input checked="" type="checkbox"/>	<input type="checkbox"/>

**Part 3 - Determination of significance. The Lead Agency is responsible for the completion of Part 3.** For every question in Part 2 that was answered "moderate to large impact may occur", or if there is a need to explain why a particular element of the proposed action may or will not result in a significant adverse environmental impact, please complete Part 3. Part 3 should, in sufficient detail, identify the impact, including any measures or design elements that have been included by the project sponsor to avoid or reduce impacts. Part 3 should also explain how the lead agency determined that the impact may or will not be significant. Each potential impact should be assessed considering its setting, probability of occurring, duration, irreversibility, geographic scope and magnitude. Also consider the potential for short-term, long-term and cumulative impacts.

<input type="checkbox"/>	Check this box if you have determined, based on the information and analysis above, and any supporting documentation, that the proposed action may result in one or more potentially large or significant adverse impacts and an environmental impact statement is required.
<input type="checkbox"/>	Check this box if you have determined, based on the information and analysis above, and any supporting documentation, that the proposed action will not result in any significant adverse environmental impacts.
<div> <div>Name of Lead Agency</div> <div>Date</div> </div>	
<div> <div>Print or Type Name of Responsible Officer in Lead Agency</div> <div>Title of Responsible Officer</div> </div>	
<div> <div>Signature of Responsible Officer in Lead Agency</div> <div>Signature of Preparer (if different from Responsible Officer)</div> </div>	

**PRINT**